629.136
Il61i
1958

STATE OF ILLINOIS

DEPARTMENT of AERONAUTICS

CAPITAL AIRPORT • SPRINGFIELD

William G. Stratton Governor

Arthur E. Abney, Director

THE LIBRARY OF THE
NOV 18 1958
UNIVERSITY OF ILLINOIS

ILLINOIS

AIRPORT DIRECTORY

FOR FREE DISTRIBUTION

STATE OF ILLINOIS

WILLIAM G. STRATTON
Governor

ILLINOIS AIRPORT DIRECTORY

PUBLISHED BY THE DEPARTMENT OF AERONAUTICS

ARTHUR E. ABNEY, Director

JAMES D. SUMMERS, Springfield ..... *Assistant Director*
M. A. COOPER, Springfield ..... *Chief of Safety*
EUGENE UTZ, Springfield ..... *Flight Safety Educator*
DAN SMITH, Libertyville ..... *Flight Safety Educator*
J. L. SONS, Springfield ..... *Flight Safety Educator*
BURRILL E. COPPERNOLL, Stockton ..... *Flight Safety Educator*
N. C. BIRD, Rochester ..... *Chief Engineer*
AL KASZYNSKI, Springfield ..... *Chief General Services*

BOARD OF AERONAUTICAL ADVISORS

A. E. ABNEY, *Chairman*
J. D. SUMMERS, *Vice Chairman*
HAL ROBERTS
DR. LESLIE A. BRYAN
LESLIE C. JOHNSON
DAVID DAVIS
CLARENCE E. NEFF
BERNARD ROOS
MILTON J. REED

REVISED, JULY 9, 1958

COPYRIGHT 1956 BY
DEPARTMENT OF AERONAUTICS, STATE OF ILLINOIS
ALL RIGHTS RESERVED PRINTED IN U. S. A.

Prepared and Lithographed by
Williams & Heintz Lithograph Corp.
Washington, D. C.

629.136
Il 61i
1958

FOREWORD

This sixth revision of the Illinois Airport Directory is presented to you by the Illinois Department of Aeronautics in the interest of flight safety and the expansion of aeronautical facilities in Illinois.

In this revision, half-tones made from aerial photographs replace the airport diagrams to facilitate airport and runway recognition. We hope you will find this a helpful change.

To get the maximum utilization from this directory we suggest you study the Table of Contents carefully to familiarize yourself with the information available herein.

Your Airport Directory may be kept current by checking it with master copies located at commercial airports, in which changes are regularly noted by the Department's Safety Representatives.

We sincerely hope this Directory will prove helpful to you in your air travels and that you will bring to our attention any comments, criticisms, or suggestions you may have for future editions.

TABLE OF CONTENTS

Front Piece ..... Page I
Foreword III
Index ..... V-VII
Legend VIII
Commercial, Municipal, Private & Military Airports 1-122
Light Gun Signals 123
Phonetic Alphabet and Morse Code 123
U. S. Sectional Aeronautical Charts 123
Radio Information for Illinois and Bordering States 124-125
Air Defense Identification Zone Chart 127
Restricted Landing Areas 128-136

INDEX

COMMERCIAL, MUNICIPAL, PRIVATE AND MILITARY AIRPORTS

CITY (Mailing Address)	AIRPORT NAME	TOWNS SERVED	PAGE NO.
Aledo	Mercer County	Keithsburg	1
Alton	See East Alton		
Antioch	Antioch	Antioch	2
Aurora	Aurora	Oswego	3
Beardstown	Beardstown Hood	Rushville	4
		Astoria	
Belleville	Scott AFB	Emergency only	5
Chicago	O'Hare Field	Chicago Area	6
	Chicago International	Park Ridge	
		Des Plaines	
Benton	Benton Municipal	Christopher	7
		Buckner	
		Valier	
		West Frankfort	
Bloomington	Bloomington Municipal	Bloomington	8
Blue island	Howell	Chicago Area	9
Blue Mound	McCoy	Stonington	10
Bradford	Rinkenberger	Bradford	11
Cairo	Cairo Municipal	Mounds	12
		Mound City	
Canton	Ingersoll	Canton	13
Carbondale	Southern Illinois	Murphysboro	14
		Desota	
		Hurst	
Casey	Casey	Martinsville	15
		Greenup	
Centralia	Centralia	Sandoval	16
Champaign	University of Illinois	Champaign-Urbana	17
Charleston	See Mattoon		
Chatsworth	Chatsworth	Forrest	18
Chicago	Midway	Chicago Area	19
Chicago	Meigs Field	Chicago Loop	20
Chicago Heights	See Richton Park		
Compton	Bresson	Compton	21
Danville	Vermilion County	Westville	22
		Georgetown	
		Catlin	
		Fulton	
Decatur	Decatur Municipal	Decatur	23
DeKalb	DeKalb Municipal	DeKalb	24
Des Plaines	Ravenswood	Des Plaines	25
Dewey	Rebella	Rantoul	26
		Fisher	
		Gibson City	
		Mahomet	
Dixon	Dixon Municipal	Amboy	27
East Alton	Civic Memorial	Edwardsville	28
		Worden	
		Bethalto	
		Wood River	
East Moline	Woods	Moline	29
		Rock Island	
		Davenport, Ia.	
East St. Louis	Lake Side	Collinsville	30
		Granite City	
		Madison	
East St. Louis	Metropolitan	Caseyville	31
		Belleville	
		Dupo	
		Columbia	
		Millstadt	
East St. Louis	See Belleville (Scott AFB)		
East St. Louis	Parks College (Closed to transients)		32
Effingham	Effingham County Memorial	Altamont	33
		Teutopolis	
Eldorado	See Harrisburg		
Elgin	Elgin	Dundee	34
		Carpentersville	
Fairfield	Fairfield	Fairfield	35
Flora	Flora	Flora	36
Freeport	Albertus	Forreston	37
		Shannon	
		Lena	
Galesburg	Galesburg Municipal	Knoxville	38
		Abingdon	
Glenview	Glenview N.A.S.		39
Grafton	Marquette Seaplane		40
Harrisburg	Harrisburg-Raleigh	Eldorado	41
		Galatia	
		Equality	
		Carrier Mills	
Harvard	Dacy	Harvard	42
Harvey	Rubinkam	Harvey	43
		Hammond. Ind.	

CITY (Mailing Address)	AIRPORT NAME	TOWNS SERVED	PAGE NO.
Havana	Havana	Lewistown	44
Herrin	See Marion		
Highland	Highland-Winet	Marine Pocahontas	45
Hinsdale	Hinsdale	Hinsdale	46
Jacksonville	Jacksonville Municipal	Chapin	47
Joliet	Joliet Municipal	Joliet	48
Kankakee	Kankakee	Bradley Manteno	49
Kewanee	Kewanee Air Park		50
Kewanee	Kewanee	Kewanee	51
Lacon	Marshall County	Toluca Washburn Henry	52
LaGrange	Chicago-Stinson	Western Springs LaGrange	53
Lake Forest	Fort Sheridan	Emergency only	54
Lansing	Chicago-Hammond	Lansing	55
Lawrenceville	Lawrenceville	Bridgeport	56
Lebanon	Lebanon	Trenton O'Fallon New Baden Mascoutah Scott Field	57
Libertyville	See Wheeling		58
Lincoln	Logan County	Atlanta Mt. Pulaski	
Litchfield	Litchfield Municipal	Hillsboro Mt. Olive Benld Gillespie	59
Lockport	Lewis-Lockport	Plainsfield	60
Lombard	Mitchell	Lombard	61
Lombard	York Township	Lombard	62
Macomb	Macomb	Colchester Bushnell	63
Manito	Waddell	Forrest City	64
Marion	Williamson County	Herrin Carterville Johnson City	65
Mattoon	Coles County	Charleston	66
McLeansboro	McLeansboro Municipal	Enfield Norris City	67
Mendota	Fitzgerald	Earlville	68
Metropolis	Metropolis Municipal	Brookport Paducah, Ky.	69

CITY (Mailing Address)	AIRPORT NAME	TOWNS SERVED	PAGE NO.
Milford	Milford	Watseka Hoopeston Rossville	70
Moline	Quad City	Moline Rock Island Davenport, Ia. Bettendorf East Moline	71
Monmouth	Monmouth Municipal	Monmouth	72
Morris	Morris	Mazon Coal City Seneca	73
Mt. Carmel	Mt. Carmel Municipal	St. Francisville	74
Mt. Vernon	Mt. Vernon Municipal	Mt. Vernon	75
Moweaqua	Hilvety	Assumption Macon	76
Murphysboro	See Carbondale		
Nauvoo	Gull Flying Service (Seaplane)		77
Nekoma	Litton	Nekoma	78
Northbrook	Sky Harbor	Kenilworth Glencoe Evanston	79
Olney	Ulrich	Noble Sumner	80
Ottawa	Ottawa	Marseilles	81
Paris	Stewart	Chrisman Marshall Kansas	82
Pecatonica	Pecatonica	Pecatonica	83
Pekin	Pekin	Tremont East Peoria Morton South Pekin	84
Peoria	Mt. Hawley	Chillicothe	85
Peoria	Peoria Municipal	Bartonville	86
Polo	Hamilton	Mt. Morris Oregon	87
Pontiac	Chief City	Chenoa Odell Fairbury	88
Princeton	Piper	Depue Tiskiwa Wyanet	89
Quincy	Quincy Memorial	Quincy	90

CITY (Mailing Address)	AIRPORT NAME	TOWNS SERVED	PAGE NO.
Rantoul	Chanute AFB	Emergency only	91
Richton Park	Governor's Airpark	Park Forrest Chicago Heights	92
Robinson	Robinson Municipal	Steger Palestine Oblong Hutsonville	93
Rochelle	Rochelle	Ashton	94
Rock Falls	See Sterling		
Rockford	Machesney	Rockford	95
Rockford	Greater Rockford	Rockford	96
Rockford	Cottonwood	Rockford	97
Salem	Salem-Leckrone	Odin Patoka Kinmundy	98
Sandwich	Sandwich	Plano	99
Savanna	Stransdale Air Park	Mt. Carroll	100
Serena	Serena	Earlville	101
Shelbyville	Shelby County	Pana Findlay Windsor	102
Springfield	Capital	Riverton Athens Chatham	103
Springfield	Southwest	Riverton Chatham	104
Sterling—Rock Falls	Whiteside County	Rock Falls Morrison	105
Stockton	Stockton	Stockton	106
Streator	Streator	Streator	107
Sycamore	Sycamore	Sycamore	108

CITY (Mailing Address)	AIRPORT NAME	TOWNS SERVED	PAGE NO.
Taylorville	Taylorville Municipal	Stonington Kincaid Edinburg	109
Tinley Park	Prosperi	Tinley Park	110
Tuscola	Tuscola	Villa Grove Atwood Arthur Arcola	111
Urbana	Illini	Rantoul Champaign	112
Urbana	See Champaign		
Utica	Starved Rock Airpark	Starved Rock State Park	113
Vandalia	Vandalia Municipal	Maulberry Grove Ransey St. Elmo	114
Vincennes, Ind.	O'Neal	Vincennes	115
Waukegan	Waukegan Memorial	Waukegan Zion	116
Waukegan	Waukegan	Waukegan Zion	117
West Chicago	DuPage County	West Chicago St. Charles Geneva	118
Wheeling	Chicagoland	Libertyville Lake Forest	119
Wheeling	Pal-Waukee	Wheeling Highland-Park Glenview	120
Wooddale	Moody-Wooddale	Wooddale	121
Woodstock	Mass	Marengo Crystal Lake McHenry	122

LEGEND

	BEACON	1.5 MILES	DIMENSIONS FOR SEAPLANE BASES
	WINDCONE	50	OBSTRUCTION HEIGHT IN FEET
	WINDTEE	1500 x 50	RUNWAY DIMENSIONS
	TETRAHEDRON		TURF AND SOFT SURFACE RUNWAY
	FENCELINE		PROPOSED RUNWAY
	POLELINE		

SHOWN ONLY WHEN IN LINE OF APPROACH



MERCER COUNTY

ELEVATION: 740'
FROM CITY: 2.5 mi. - North of Aledo
OPERATOR: J & D Air Service

MANAGER: Donn Johnson & Ward Dorothy

RUNWAY SURFACE: Turf

LIGHTING: None

TELEPHONE: Justice 2-2444
REPAIRS: No
FUEL: 80/87

WEATHER SERVICE: Phone Moline 2-1726

MEALS: No
REMARKS:

RADIO FACILITIES

FACILITY NAME –

	Brng	Dist	Freq	Ident	Code
LF					
VOR					

(NONE)

ANTIOCH

ELEVATION: 750'
FROM CITY: 2 mi -SW of Antioch
OPERATOR: Charles Ferris

MANAGER: Charles Ferris

RUNWAY SURFACE: Turf

LIGHTING: Flares on request

TELEPHONE: 579R2
REPAIRS: Yes
FUEL: 80 87

WEATHER SERVICE: Chicago -Reliance 5-4141

MEALS: No
REMARKS:



RADIO FACILITIES

FACILITY NAME –

	Brng	Dist	Freq	Ident	Code
LF					
VOR					

(NONE)



AURORA

ELEVATION: 701'
FROM CITY: 3 mi. NNW Aurora
OPERATOR: Pete Julius

MANAGER: Pete Julius

RUNWAY SURFACE: Bituminous

LIGHTING: None

TELEPHONE: Aurora 6-9718 or 6-9719
REPAIRS: Yes
FUEL: 80/87. 100/130

WEATHER SERVICE: Joliet 2-4089

MEALS: No
REMARKS: FAWS - -Unicom 122.8

RADIO FACILITIES

FACILITY NAME –

	Brng	Dist	Freq	Ident	Code
LF					
VOR					

(NONE)

BEARDSTOWN HOOD

ELEVATION: 440'
FROM CITY: 2.1 mi. SE of Beardstown
OPERATOR: Harold Baker

MANAGER: Harold Baker

RUNWAY SURFACE: Turf Sandy

LIGHTING: None

TELEPHONE: None
REPAIRS: None
FUEL: 80/87

WEATHER SERVICE: Springfield 3-5812

MEALS: None
REMARKS: If unattended owner who lives northwest of strip will provide service

RADIO FACILITIES

FACILITY NAME –	Brng	Dist	Freq	Ident	Code
LF					
VOR					

(NONE)



SCOTT AFB

ELEVATION: 447'
FROM CITY: 6.0 mi. ENE of Belleville
OPERATOR: U. S. Air Force

MANAGER: U. S. Air Force

RUNWAY SURFACE: Concrete

LIGHTING:

TELEPHONE: Adams 4-4000
REPAIRS:
FUEL:

WEATHER SERVICE: On Field

MEALS:
REMARKS: Emergency use only

RADIO FACILITIES

FACILITY NAME – BELLEVILLE

	Brng	Dist	Freq	Ident	Code
LF	050°	2.2	407	BLV	
VOR			112.2	BLV	

O'HARE FIELD, CHICAGO INTERNATIONAL AIRPORT

ELEVATION: 666
FROM CITY: 3 mi W of Park Ridge
OPERATOR: Skymotive Inc.

MANAGER: Ralph K Heinze

RUNWAY SURFACE: Hard Surface

LIGHTING: Electric all runways

TELEPHONE: Mgr. - Na 5-6280
Oper. - Na 5-6969
REPAIRS: Yes
FUEL: 80/87, 91/96, 100/130, 115/145

WEATHER SERVICE: Teletype at Skymotive
Reliance 5 4141

MEALS: Yes
REMARKS: Tower Control
LF Xmits 332Kc 3023 5
VHF Xmits 118.1-126.18 - 121.5
Ground Control 121.9
Tower Phone Chicago Gladstone 5 5549
ILS and GCA available

RADIO FACILITIES

FACILITY NAME –

	Brng	Dist	Freq	Ident	Code
LOM	138°	6.4	394	OR	·—·—
VOR					
TVOR			108.4		



BENTON MUNICIPAL

ELEVATION: 460
FROM CITY: Edge NW of Benton
OPERATOR: City of Benton

MANAGER: Archie VanHorn

RUNWAY SURFACE: Turf, EW oiled

LIGHTING: No

TELEPHONE: 88791
REPAIRS: No
FUEL: 80/87

WEATHER SERVICE: Evansville Phone 5-5549

MEALS: No
REMARKS:

RADIO FACILITIES

FACILITY NAME — *Brng Dist Freq Ident Code*

LF
VOR *(NONE)*

BLOOMINGTON MUNICIPAL

ELEVATION: 877'
FROM CITY: 3 mi. East
OPERATOR: Bloomington Aviation Sales & Services

MANAGER: Parl Jacobson

RUNWAY SURFACE: Concrete - Turf

LIGHTING: Electric on NE-SW Beacon
Lighted wind cone

TELEPHONE: 86060
REPAIRS: Yes
FUEL: 80 87

WEATHER SERVICE: Phone Peoria 7-4566
Ozark teletype

MEALS: No
REMARKS: Ozark Airlines
Unicom 122.8



RADIO FACILITIES

FACILITY NAME –

	Brng	Dist	Freq	Ident	Code
LF					
VOR					

(NONE)

HOWELL

ELEVATION: 600'
FROM CITY: 3 mi W of Blue Island
OPERATOR: W. T. Howell

MANAGER: W. T. Howell

RUNWAY SURFACE: Turf and Crushed Rock

LIGHTING: Flares on request

TELEPHONE: Chicago -Fulton 5-9733 or at night phone HI 5-9457
REPAIRS: Yes
FUEL: 80/87, 91/96, 100/130

WEATHER SERVICE: Chicago-Reliance 5-4141

MEALS: None
REMARKS: FAWS

RADIO FACILITIES

FACILITY NAME —

	Brng	Dist	Freq	Ident	Code
LF					
VOR					

(NONE)

MC COY

ELEVATION: 613'
FROM CITY: 5 mi W of Blue Mound
OPERATOR: Norman McCoy

MANAGER: Norman McCoy

RUNWAY SURFACE: Turf

LIGHTING: On NS Electric on prior request lighted tee

TELEPHONE: 7827 and 7227
REPAIRS: Yes
FUEL: 80 87

WEATHER SERVICE: Phone Springfield 3-5812

MEALS: No
REMARKS:

BLUE MOUND



RADIO FACILITIES

FACILITY NAME —

	Brng	Dist	Freq	Ident	Code
LF					
VOR					

(NONE)



RINKENBERGER

ELEVATION: 795'
FROM CITY: 4.2 NE of Bradford
OPERATOR: Bradford Flying Service

MANAGER: Herman Rinkenberger

RUNWAY SURFACE: Turf

LIGHTING: Beacon and Electric on request
CAA station on field

TELEPHONE: 4746
REPAIRS: No
FUEL: 80/87

WEATHER SERVICE: Phone Bradford 4421

MEALS: No
REMARKS: C.A.A. OMNI Station 114.7 Mc.

RADIO FACILITIES

FACILITY NAME –

	Brng	Dist	Freq	Ident	Code
LF					
VOR					

(NONE)

CAIRO MUNICIPAL

ELEVATION: 320'
FROM CITY: 3 mi. NNW of Cairo
OPERATOR: Shelton Flying Service

MANAGER: Edgar Shelton

RUNWAY SURFACE: Turf and Bituminous

LIGHTING: Runway NW-SE. Obstruction and Beacon. Lighted wind cone

TELEPHONE: 61
REPAIRS: Yes
FUEL: 80 87

WEATHER SERVICE: Puducah, Kentucky Phone 2-1551

MEALS: No
REMARKS: Unicom 122.8



RADIO FACILITIES

FACILITY NAME — *Brng Dist Freq Ident Code*

LF
VOR *(NONE)*



INGERSOLL

ELEVATION: 700'
FROM CITY: 2.5 mi. NW of Canton
OPERATOR: L. B. Lundry

MANAGER: L B Lundry

RUNWAY SURFACE: Turf

LIGHTING: Electric on request on E-W only

TELEPHONE: 7210W4
REPAIRS: Yes - Major
FUEL: 80/87

WEATHER SERVICE: Phone Peoria 7-7412

MEALS: No
REMARKS: Unicom 122.8

RADIO FACILITIES

FACILITY NAME — *Brng Dist Freq Ident Code*

LF
VOR *(NONE)*

CARBONDALE

SOUTHERN ILLINOIS AIRPORT

ELEVATION: 406'
FROM CITY: 3 mi. NNW of Carbondale
OPERATOR: Midwestern Aero Service

MANAGER: C Gene Seibert

RUNWAY SURFACE: Turf & Bituminous

LIGHTING: Runway NE-SW. Obstruction. Beacon and lighted wind cone

TELEPHONE: 875
REPAIRS: Yes
FUEL: 80/87. 91/96. 100/130

WEATHER SERVICE: Teletype service available

MEALS: Yes
REMARKS: Teletype service available
Phone Carbondale 875 or Unicom 122. 8
Radio Repair & Installation

RADIO FACILITIES

FACILITY NAME —

	Brng	Dist	Freq	Ident	Code
LF					
VOR					

(NONE)



CASEY

ELEVATION: 645'
FROM CITY: NW Edge of Casey
OPERATOR: Kermit Patchett

MANAGER: Kermit Patchett - Phone Wells 2-4133

RUNWAY SURFACE: Turf

LIGHTING: No

TELEPHONE: 2-2058
REPAIRS: Yes
FUEL: 80/87

WEATHER SERVICE: Terre Haute C-2704

MEALS: No
REMARKS: Right hand pattern when landing West and South. Field soft when wet. Field unattended

RADIO FACILITIES

FACILITY NAME –

	Brng	Dist	Freq	Ident	Code
LF					
VOR					

(NONE)

CENTRALIA

ELEVATION: 533'
FROM CITY: 1.5 mi. ESE of Centralia
OPERATOR: Centralia Aircraft Service

MANAGER: A. L. Woolson

RUNWAY SURFACE: Turf and Bituminous

LIGHTING: Yes

TELEPHONE: 9706
REPAIRS: Yes
FUEL: 100, 130

WEATHER SERVICE: St. Louis Phone Pershing 1-0529

MEALS: No
REMARKS: 24 Hr. Service. Free transportation to Restaurant or Motel. For Mgr. use Office intercom

RADIO FACILITIES

FACILITY NAME —

	Brng	Dist	Freq	Ident	Code
LF					
VOR					

(NONE)



UNIVERSITY OF ILLINOIS

ELEVATION: 752'
FROM CITY: 5.5 SSW of Champaign
OPERATOR: University of Illinois

MANAGER: L. A. Bryan

RUNWAY SURFACE: Concrete

LIGHTING: All runways, lighted cone and tee

TELEPHONE: Fleetwood 2-4239
REPAIRS: Yes
FUEL: 80/87, 90/96, 100/120

WEATHER SERVICE: Teletype

MEALS: Yes
REMARKS: Weather teletype Ozark Airlines. Unicom 8 A.M. to Midnight 122.8. Vortac under construction on field 115.7 CMI 91/96

RADIO FACILITIES

FACILITY NAME — *Brng Dist Freq Ident Code*

LF *(NONE)*
VOR

CHATSWORTH

ELEVATION: 742'
FROM CITY: 5 mi S Chatsworth
OPERATOR: F L Livingston

MANAGER: F L Livingston

RUNWAY SURFACE: Turf & Limestone

LIGHTING: No

TELEPHONE: 77 or 38
REPAIRS: No
FUEL: 80 87

WEATHER SERVICE: Chicago - Reliance 5-4141

MEALS: Yes see Remarks
REMARKS: Restaurant at NE Corner of field . Motel on field



RADIO FACILITIES

FACILITY NAME –

	Brng	Dist	Freq	Ident	Code
LF			(NONE)		
VOR					



MIDWAY

ELEVATION: 618'
FROM CITY: 10 mi. SW of Chicago
OPERATOR: Butler Aviation Phone Chi. Portsmouth 7-4400 Monarch Air Service Phone Chi. Portsmouth 7-1515 Air Associates Inc. Phone Chi. Portsmouth 7-2800 National Aero Service Phone Chi. Ludlow 5-1200
MGR: Michael J. Berry
RUNWAY SURFACE: Bituminous

LIGHTING: Electric all runways

TELEPHONE: Chicago - Portsmouth 7-0500
REPAIRS: Yes
FUEL: 80/87, 91/96, 100/130, 115/145

WEATHER SERVICE: Chicago -Reliance 5-4141

MEALS: Yes
REMARKS: Runway 13R-GCA-ILS. Tower Control Xmits VHF-118.7-126.18 - 121.5.119.5 LF 278. Tower phone Chi. Portsmouth 7-7021. Ground control 121.7. Flight Schools: Flight Safety Inc. phone Lu2-4545. Flight Service Enterprises phone Re 5-8998

RADIO FACILITIES

FACILITY NAME – CHICAGO

	Brng	Dist	Freq	Ident	Code
LF	152°	2.2	350	MDW	☰

MEIGS FIELD

ELEVATION: 590'
FROM CITY: Chicago Lake Front
OPERATOR: Butler Aviation
MANAGER: William O'Brien
RUNWAY SURFACE: Bituminous
LIGHTING: Electric
TELEPHONE: Chicago Webster 9-5678 Mgr. Oper -WA 2 3181
REPAIRS: No
FUEL: 80/87 91/96 100/130
WEATHER SERVICE: Chicago-Reliance 5-4141
MEALS: No
REMARKS: FAWS South approach. Land north right turn-in when Amber beacon on tower All traffic over lake Student permit pilots not permitted Radio receives:122 5 3023 5 transmits 121.3 206. MERRILL C MEIGS FIELD WILL BE CLOSED TO AIR TRAFFIC UNDER THE FOLLOWING WIND CONDITIONS:
1. Winds 90 degrees to runway with a velocity of 15 mph closed to all aircraft weighing 1500 lbs. or less
2. Winds 90 degrees to runway with a velocity of 20 mph and/or gusts above 20 mph closed to all single engine aircraft except those equipped with tricycle or caster gear
3. Winds 90 degrees to runway with a velocity of 25 mph closed to all aircraft.
V F R minimums 1000'-1-1/2 miles Two-way radio required Attended to 9 P.M. C.S.T. Use runway and taxi strips only.

SERVICED BY: Butler Aviation TAG Air Lines Chicago Helicopter Airways Hertz Rent-A-Car
RADIO FACILITIES NONE





BRESSON

ELEVATION: 800'
FROM CITY: 4.5 mi. N of Compton
OPERATOR: Bresson Flying Service

MANAGER: Robert Bresson

RUNWAY SURFACE: Turf

LIGHTING: No

TELEPHONE: 2F13 (West Bropklyn)
REPAIRS: No
FUEL: 80/87

WEATHER SERVICE: Phone Rockford 5-4912

MEALS: No
REMARKS: Unicom 122.8 (Daytime only)

RADIO FACILITIES

FACILITY NAME –

	Brng	Dist	Freq	Ident	Code
LF					
VOR					

(NONE)

VERMILION COUNTY

ELEVATION: 688'
FROM CITY: 4 mi. NNE of Danville
OPERATOR: Vercoa Air Service, Inc.

MANAGER: William Britt

RUNWAY SURFACE: Concrete

LIGHTING: Electric on NS and NE-SW

TELEPHONE: 218 and 4624
REPAIRS: Yes
FUEL: 80/87, 90/96, 100/120

WEATHER SERVICE: Ozark teletype or Phone Chicago Reliance 5-4141

MEALS: No
REMARKS: Ozark Airlines
Unicom 122.8
Lake Central Airlines



RADIO FACILITIES

FACILITY NAME –

	Brng	Dist	Freq	Ident	Code
LF					
VOR					

(NONE)

DECATUR MUNICIPAL

ELEVATION: 680'
FROM CITY: 4 mi. E of Decatur
OPERATOR: Mac-Del Flying Service
Decatur Park District

MANAGER: Lacy Chandler

RUNWAY SURFACE: Concrete

LIGHTING: All runways electric. beacon

TELEPHONE: 8-2433 or 8-6673
REPAIRS: Yes
FUEL: 80/87, 90/96 100/130

WEATHER SERVICE: Ozark teletype or
Phone Springfield 3-5812

MEALS: Yes
REMARKS: Unicom 122.8
Ozark Airlines

RADIO FACILITIES

FACILITY NAME — *Brng Dist Freq Ident Code*

LF
VOR

(NONE)

DE KALB MUNICIPAL

ELEVATION: 900'
FROM CITY: E Edge of DeKalb
OPERATOR: Taylor Flying Service

MANAGER: Williard Taylor

RUNWAY SURFACE: Bituminous

LIGHTING: Electric. beacon at all times

TELEPHONE: 63212
REPAIRS: Yes
FUEL: 80/87. 91/96

WEATHER SERVICE: Chicago Phone
Reliance 5-4141

MEALS: Lunch Counter
REMARKS: Unicom 122.8

RADIO FACILITIES

FACILITY NAME –

	Brng	Dist	Freq	Ident	Code
LF					
VOR					

(NONE)

RAVENSWOOD

ELEVATION: 650'
FROM CITY: 2.5 mi. SW of Des Plaines
OPERATOR: Abe Marmel

MANAGER: Abe Marmel

RUNWAY SURFACE: Turf

LIGHTING: Flares on request

TELEPHONE: Chicago -Vanderbilt 4-9115
REPAIRS: Yes
FUEL: 80/87 91/96

WEATHER SERVICE: Chicago -Reliance 5-4141

MEALS: Yes
REMARKS: FAWS Unicom, 2 way radio required of all aircraft. Contact O'Hare tower before landing and by phone before take-off.

RADIO FACILITIES

FACILITY NAME –

	Brng	Dist	Freq	Ident	Code
LF					
VOR					

(NONE)

REBELLA

DEWEY

ELEVATION: 730'
FROM CITY: 1/2 mi. south of Dewey
OPERATOR: Mark A. Rebella

MANAGER: Mark A. Rebella

RUNWAY SURFACE: Turf

LIGHTING: No

TELEPHONE: Fisher Tw 7-2337
REPAIRS: No
FUEL: 80/87

WEATHER SERVICE: Rantoul -Chanute AFB

MEALS: No
REMARKS: Field Soft When Wet

RADIO FACILITIES

FACILITY	NAME – Brng	Dist	Freq	Ident	Code
LF			(NONE)		
VOR					





DIXON MUNICIPAL

ELEVATION: 786'
FROM CITY: 1.9 mi. ESE of Dixon
OPERATOR: Reinhart Schnell

MANAGER: Reinhart Schnell

RUNWAY SURFACE: Bituminous & Turf

LIGHTING: Yes

TELEPHONE: 35648
REPAIRS: Yes
FUEL: 80/87

WEATHER SERVICE: Phone Rockford 5-4912

MEALS: No
REMARKS: Unicom 122.8

RADIO FACILITIES

FACILITY NAME –

	Brng	Dist	Freq	Ident	Code
LF					
VOR					

(NONE)

EAST ALTON

CIVIC MEMORIAL

ELEVATION: 541
FROM CITY: 2.5 mi. E of East Alton
OPERATOR: Walston Aviation Inc.

MANAGER: M D Walston

RUNWAY SURFACE: Turf and Bituminous

LIGHTING: Runway NS Beacon Obstruction lights and Tetrahedron

TELEPHONE: Woodriver 9-6437
REPAIRS: Yes
FUEL: 80/87, 91/96, 100/130

WEATHER SERVICE: St. Louis Phone Pershing 1-0529 Direct Line

MEALS: Yes
REMARKS: Unicom 122.8



RADIO FACILITIES

FACILITY NAME –

	Brng	Dist	Freq	Ident	Code
LF	ON FIELD		263	EAT	:–
VOR					

WOODS

ELEVATION: 575'
FROM CITY: 2.5 East
OPERATOR: Woods Air Service

MANAGER: Carl Woods

RUNWAY SURFACE: Sod

LIGHTING: No

TELEPHONE: 3-5261
REPAIRS: No
FUEL: 80/87

WEATHER SERVICE: Moline 2-1726

MEALS: No
REMARKS: Soft Wnen Wet
Courtesy Car Available

RADIO FACILITIES

FACILITY NAME –

	Brng	Dist	Freq	Ident	Code
LF					
VOR					

(NONE)

EAST ST. LOUIS

LAKE SIDE

ELEVATION: 420'
FROM CITY: 7 mi. NE of East St. Louis
OPERATOR: Omar Midyett

MANAGER: Omar Midyett

RUNWAY SURFACE: Turf and Oiled Surface

LIGHTING: No

TELEPHONE: Glenview 25135
REPAIRS: Yes
FUEL: 80/87

WEATHER SERVICE: St. Louis Phone
Pershing 1-0529

MEALS: Yes
REMARKS: Caution 500' tower 1 mi NE
Unicom 122.8
Free Courtesy Car



RADIO FACILITIES

FACILITY NAME –

	Brng	Dist	Freq	Ident	Code
LF					
VOR					

(NONE)

METROPOLITAN

ELEVATION: 413'
FROM CITY: 3.5 mi. SSW of East St. Louis
OPERATOR: Walston Aircraft Sales & Service, Inc.

MANAGER: Mervin S. Williams, Jr.

RUNWAY SURFACE: Turf and Concrete

LIGHTING: NW-SE Runway

TELEPHONE: Bridge 18300 or 11688
REPAIRS: Yes
FUEL: 80/87, 91/96

WEATHER SERVICE: Teletype

MEALS: Yes
REMARKS: Unicom 122.8
Rent-A-Car Service

RADIO FACILITIES

FACILITY NAME — *Brng Dist Freq Ident Code*

LF *(NONE)*
VOR

PARKS COLLEGE

ELEVATION: 410'
FROM CITY: 4 2 mi. SW of East St. Louis
OPERATOR: Parks College of St. Louis University

MANAGER: Rev J. C Choppesky S.J. Regent and Acting Dean
RUNWAY SURFACE: Cinders

LIGHTING: No

TELEPHONE: Bridge 1-2121
REPAIRS: No
FUEL: 80/87 Emergency Only

WEATHER SERVICE: St Louis Phone Pershing 1-0529 Teletype

MEALS: No
REMARKS: Airport available only for emergency use to transient aircraft. Used only for college aircraft. Unicom 122.8



RADIO FACILITIES

FACILITY NAME —

	Brng	Dist	Freq	Ident	Code
LF					
VOR					

(NONE)



EFFINGHAM COUNTY MEMORIAL

ELEVATION: 585'
FROM CITY: 3.6 mi. S of Effingham
OPERATOR: Effingham Airmotive

MANAGER: M.K. Hefty

RUNWAY SURFACE: Turf EW Bituminous

LIGHTING: Yes

TELEPHONE: 9006
REPAIRS: Yes
FUEL: 80/87

WEATHER SERVICE: Vandalia Phone 478

MEALS: No
REMARKS: Caution high State Police tower 1 mi. SW

RADIO FACILITIES

FACILITY NAME –

	Brng	Dist	Freq	Ident	Code
LF					
VOR					

(NONE)

ELGIN

ELEVATION: 770'
FROM CITY: 1 mi. North
OPERATOR: Tufts Edgecumbe Inc

MANAGER: Art Fisher

RUNWAY SURFACE: Turf Steel landing mat on NS runway

LIGHTING: Electric on NS rotating beacon

TELEPHONE: Sherwood 1-5182
Chicago Ma 6 6436
REPAIRS: Yes
FUEL: 80, 87 100, 130

ELGIN

WEATHER SERVICE: Chicago - Reliance 5-4141

MEALS: No
REMARKS: FAWS Teletype on field
right hand traffic S-SW-W
Rent-A-Car available
B&M Maintenance
Unicom 122.8

RADIO FACILITIES

FACILITY NAME –

	Brng	Dist	Freq	Ident	Code
LF					
VOR					

(NONE)



FAIRFIELD

ELEVATION: 416'
FROM CITY: 2 mi. W of Fairfield
OPERATOR: Fairfield Development Corp., Inc.

MANAGER: City of Fairfield

RUNWAY SURFACE: Turf

LIGHTING: No

TELEPHONE: 88641
REPAIRS: On call Phone 7241
FUEL: 80/87

WEATHER SERVICE: St. Louis Phone Pershing 1-0529

MEALS: Yes
REMARKS: Motel 1/4 mile East
Field soft when wet
Hard surface under construction

RADIO FACILITIES

FACILITY NAME –

	Brng	Dist	Freq	Ident	Code
LF					
VOR					

(NONE)

FLORA

ELEVATION: 469'
FROM CITY: 1 mi. SE of Flora
OPERATOR: City of Flora

MANAGER: Dewey Holland

RUNWAY SURFACE: Turf and 40' oil strip

LIGHTING: Flares on Request

TELEPHONE: Normandy 2-2944
REPAIRS: None
FUEL: 80/87

WEATHER SERVICE: Vandalia - Phone 478

MEALS: Yes
REMARKS: 24 Hr. Service

RADIO FACILITIES

FACILITY NAME –	Brng	Dist	Freq	Ident	Code
LF					
VOR					

(NONE)



ALBERTUS

ELEVATION: 840'
FROM CITY: 3 mi. SE of Freeport
OPERATOR: Freeport Aviation

MANAGER: John Reining & Robert Moluf

RUNWAY SURFACE: Turf and Bituminous

LIGHTING: Electric on NE-SW. lighted cone, beacon

TELEPHONE: Adams 2-3013
REPAIRS: Yes
FUEL: 80, 87

WEATHER SERVICE: Phone Rockford 5-4912

MEALS: No
REMARKS:

RADIO FACILITIES

FACILITY NAME –

	Brng	Dist	Freq	Ident	Code
LF					
VOR					

(NONE)

GALESBURG

ELEVATION: 763'
FROM CITY: 1-1/2 mi. West
OPERATOR: Lundry Flying Service

MANAGER: L. B. Lundry

RUNWAY SURFACE: Bituminous

LIGHTING: No

TELEPHONE: 1231-7
REPAIRS: Yes
FUEL: 80/87, 100/130

WEATHER SERVICE: Phone Moline 2-1726

MEALS: No
REMARKS: Storage

RADIO FACILITIES

FACILITY NAME –	Brng	Dist	Freq	Ident	Code
LF					
VOR					

(NONE)



GLENVIEW NAS

ELEVATION: 652'
FROM CITY: 1.6 NWof Glenview
OPERATOR: USN

MANAGER: USN

RUNWAY SURFACE: Concrete & Asphalt

LIGHTING: Electric

TELEPHONE:
REPAIRS:
FUEL:

WEATHER SERVICE: on field

MEALS:
REMARKS: Military installation
Emergency use only

RADIO FACILITIES

FACILITY NAME – GLENVIEW

	Brng	Dist	Freq	Ident	Code
LF	139°	3.0	269	NBU	···
VOR					

MARQUETTE SEAPLANE

ELEVATION: 420'
FROM CITY: 6 mi. W of Grafton
OPERATOR: Ross DeSherlia

MANAGER: Ross DeSherlia

RUNWAY SURFACE: Water

LIGHTING: No

TELEPHONE: Grafton 1102
REPAIRS: See Remarks
FUEL: 80/87

WEATHER SERVICE: Phone St. Louis Pershing 1-0529

MEALS: Across road at Marquette State Pk.
REMARKS: Maintenance personnel secured from Walston Aviation at East Alton on request. Motel

GRAFTON

RADIO FACILITIES

FACILITY NAME –

	Brng	Dist	Freq	Ident	Code
LF			(NONE)		
VOR					



HARRISBURG-RALEIGH

ELEVATION: 396'
FROM CITY: 5.2 mi. N of Harrisburg
OPERATOR: Saline Air Service, Inc.

MANAGER: T.A. Gannon

RUNWAY SURFACE: Turf & Bituminous

LIGHTING: Yes

TELEPHONE: Clearbrook 3-7806
REPAIRS: Yes
FUEL: 80/87

WEATHER SERVICE: Evansville
Phone 5-5549

MEALS: No
REMARKS:

RADIO FACILITIES

FACILITY NAME –

	Brng	Dist	Freq	Ident	Code
LF					
VOR					

(NONE)

DACY

ELEVATION: 936'
FROM CITY: 3/4 mi. SW of Harvard
OPERATOR: John F. Dacy

MANAGER: John F. Dacy

RUNWAY SURFACE: Turf

LIGHTING: Yes

TELEPHONE: 1076
REPAIRS: Yes.
FUEL: 80/87

WEATHER SERVICE: Phone Rockford 5-4912

MEALS: No
REMARKS: NW-SE Runway is complete and useable



RADIO FACILITIES

FACILITY NAME —

	Brng	Dist	Freq	Ident	Code
LF					
VOR					

(NONE)



RUBINKAM

ELEVATION: 615'
FROM CITY: 3 mi WSW of Harvey
OPERATOR: Beverly Air Service

MANAGER: Vance LaBolle

RUNWAY SURFACE: Turf & Rock

LIGHTING: Electric on N-S

TELEPHONE: Harvey Edison 1-9542
Chicago -Interocean 8-9560

REPAIRS: Yes
FUEL: 80/87

WEATHER SERVICE: Chicago -Reliance 5-4141

MEALS: No
REMARKS: FAWS Unicom 122.8
Southwest end of NE-SW runway is rough

RADIO FACILITIES

FACILITY NAME –

	Brng	Dist	Freq	Ident	Code
LF					
VOR					

(NONE)

HAVANA

ELEVATION: 500'
FROM CITY: 5 8 mi East of Havana
OPERATOR: C E Donelson

MANAGER: C E Donelson

RUNWAY SURFACE: Bituminous and Turf

LIGHTING: No

TELEPHONE: 575
REPAIRS: No
FUEL: 80/87

WEATHER SERVICE: Phone Springfield 3-5812

MEALS: Yes
REMARKS:

RADIO FACILITIES

FACILITY NAME –

	Brng	Dist	Freq	Ident	Code
LF					
VOR					

(NONE)

HIGHLAND-WINET

ELEVATION: 535'
FROM CITY: 2.5 mi. NE of Highland
OPERATOR: Jim's Flying Service, Inc.

MANAGER: Omer J. Luber

RUNWAY SURFACE: Turf

LIGHTING: On Request

TELEPHONE: 3252
REPAIRS: Yes
FUEL: 80/87

WEATHER SERVICE: St. Louis Phone Pershing 1-0529

MEALS: Yes
REMARKS: Motel on field
Soft when wet -NS under construction

RADIO FACILITIES

FACILITY NAME –

	Brng	Dist	Freq	Ident	Code
LF					
VOR					

(NONE)

HINSDALE

ELEVATION: 710'
FROM CITY: 3 mi. S of Hinsdale
OPERATOR: Feris Flying Service
Midwest Aviation Co.
Maintenance - Fa 3-9735

MANAGER: Charles Feris

RUNWAY SURFACE: Gravel

LIGHTING: No

TELEPHONE: Hinsdale Faculty 3-9895
REPAIRS: Yes
FUEL: 80/87 91/96

WEATHER SERVICE: Chicago Reliance 5-4141

MEALS: Yes Across Highway
REMARKS: Use landing strips only

RADIO FACILITIES

FACILITY NAME –

	Brng	Dist	Freq	Ident	Code
LF					
VOR					

(NONE)



JACKSONVILLE MUNICIPAL

ELEVATION: 623'
FROM CITY: 2.7 mi. N of Jacksonville
OPERATOR: Byerly Airlines

MANAGER: C. P. Burgard

RUNWAY SURFACE: Turf & Bituminous

LIGHTING: Electric on NW-SE on request, lighted tee and cone, beacon 24 hr. operation, circle field for lights

TELEPHONE: Chestnut 5-4620
REPAIRS: Yes
FUEL: 80/87

WEATHER SERVICE: Phone Springfield 3-5812

MEALS: No
REMARKS: Unicom 122.8

RADIO FACILITIES

FACILITY NAME –

	Brng	Dist	Freq	Ident	Code
LF			*(NONE)*		
VOR					

JOLIET MUNICIPAL

ELEVATION: 582'
FROM CITY: 5 mi. W of Joliet
OPERATOR: Joliet Airmotive, Inc.

MANAGER: Dean Weir

RUNWAY SURFACE: NE-SW Turf & Gravel,
NW-SE Asphalt

LIGHTING: Electric on request
Operative on NW/SE

TELEPHONE: 6-2455
REPAIRS: Yes
FUEL: 80/87, 91/96, 100/130

WEATHER SERVICE: Joliet 2-4089
In Terminal Bldg.

MEALS: Yes
REMARKS: CAA Weather - 2nd floor
Administration Bldg.
Avis Car Rental

JOLIET

RADIO FACILITIES

FACILITY NAME – JOLIET

	Brng	Dist	Freq	Ident	Code
LF	126°	3.7	257	JOT	----
VOR	149°	2.7	114.4		



KANKAKEE

ELEVATION: 625'
FROM CITY: 3.2 mi. WSW Kankakee
OPERATOR: Koerner Aviation

MANAGER: Delbert Koerner

RUNWAY SURFACE: Turf

LIGHTING: Electric on E-W on request

TELEPHONE: 24222
REPAIRS: Yes
FUEL: 80/87, 100/130

WEATHER SERVICE: Phone Joliet 2-4089

MEALS: No
REMARKS: Unicom 122.8

RADIO FACILITIES

FACILITY NAME –

	Brng	Dist	Freq	Ident	Code
LF					
VOR					

(NONE)

KEWANEE AIR PARK

ELEVATION: 760
FROM CITY: 6 mi. E of Kewanee
OPERATOR: Aviation Boosters Club, Inc.

MANAGER: Ralph Dickson

RUNWAY SURFACE: Turf

LIGHTING: No

TELEPHONE: 20527
REPAIRS: No
FUEL: 80/87

WEATHER SERVICE: Bradford Phone 4421

MEALS: No
REMARKS: Usually Unattended
Phone 2635 or 2747 for service

RADIO FACILITIES

FACILITY NAME –	Brng	Dist	Freq	Ident	Code
LF			(NONE)		
VOR					

KEWANEE

ELEVATION: 825'
FROM CITY: 2 mi. S Kewanee
OPERATOR: O. H. David

MANAGER: O. H. David

RUNWAY SURFACE: Turf

LIGHTING: No

TELEPHONE: 2-9121
REPAIRS: No
FUEL: 80/87

WEATHER SERVICE: Bradford Phone 4421

MEALS: Yes
REMARKS: Motel on field

RADIO FACILITIES

FACILITY NAME –

	Brng	Dist	Freq	Ident	Code
LF					
VOR					

(NONE)

MARSHALL COUNTY

ELEVATION: 554'
FROM CITY: 3/4 mi. East of Lacon
OPERATOR: Arthur J. Blase

MANAGER: Arthur J. Blase

RUNWAY SURFACE: Bituminous & Turf

LIGHTING: Beacon

TELEPHONE: 6-2123
REPAIRS: Yes
FUEL: 80/87

WEATHER SERVICE: Phone Peoria 7-1711

MEALS: No
REMARKS:

LACON

RADIO FACILITIES

FACILITY NAME –

	Brng	Dist	Freq	Ident	Code
LF			(NONE)		
VOR					

STINSON

ELEVATION: 644'
FROM CITY: 1 mi. SSE LaGrange
OPERATOR: LaGrange Aviation, Inc.

MANAGER: Orland Mabee

RUNWAY SURFACE: Turf & Gravel

LIGHTING: No

TELEPHONE: Hunter 5-7300
REPAIRS: Yes
FUEL: 80/87 91/96

WEATHER SERVICE: Chicago Reliance 5-4141

MEALS: No
REMARKS: FAWS
NW-SE runway under construction

RADIO FACILITIES

FACILITY NAME –

	Brng	Dist	Freq	Ident	Code
LF			(NONE)		
VOR					

LAKE FOREST

FORT SHERIDAN

ELEVATION: 690'
FROM CITY: 2 mi. SE of Lake Forest
OPERATOR: U. S. Army

MANAGER: U. S. Army

RUNWAY SURFACE: Hard Surface

LIGHTING: Electric

TELEPHONE: Ft. Sheridan 2136
REPAIRS: Emergency
FUEL: 80/87, 100/130-Military Aircraft only

WEATHER SERVICE: Teletype & Plan 62

MEALS:
REMARKS: Emergency Use Only
Tower Frequencies: 121.5, 126.3, 126.18, 241.0 236 6, 243.0

RADIO FACILITIES

FACILITY NAME –

	Brng	Dist	Freq	Ident	Code
LF			(NONE)		
VOR					



CHICAGO-HAMMOND

ELEVATION: 615'
FROM CITY: 2.3 mi. S. Lansing
OPERATOR: Southtown Aviation Corp.

MANAGER: Fred Schumacher

RUNWAY SURFACE: Turf

LIGHTING: No

TELEPHONE: Granite 4-5628
REPAIRS: Yes
FUEL: 80/87, 91/96 100/130

WEATHER SERVICE: Chicago - Reliance 5-4141

MEALS: Yes
REMARKS: FAWS

RADIO FACILITIES

FACILITY NAME —

	Brng	Dist	Freq	Ident	Code
LF					
VOR					

(NONE)

LAWRENCEVILLE

ELEVATION: 428'
FROM CITY: 4.3 mi. NE of Lawrenceville
OPERATOR: City of Lawrenceville

MANAGER: James P. Alexander

RUNWAY SURFACE: Bituminous

LIGHTING: NS runway lighted Obstructions
Beacon

TELEPHONE: 27J
REPAIRS: Yes
FUEL: 80/87, 91/96

WEATHER SERVICE: Evansville Phone
5-5549

MEALS: Yes
REMARKS:



RADIO FACILITIES

FACILITY NAME –

	Brng	Dist	Freq	Ident	Code
LF			(NONE)		
VOR					

LEBANON

ELEVATION: 437'
FROM CITY: SE Edge of Lebanon
OPERATOR: Richard F. Hollenkamp

MANAGER: Richard F. Hollenkamp

RUNWAY SURFACE: Turf

LIGHTING: No

TELEPHONE: Kellog 7-6606
REPAIRS: Yes
FUEL: 80/87

WEATHER SERVICE: St. Louis Phone Pershing 1-0529

MEALS:
REMARKS: EW closed to transient traffic

RADIO FACILITIES

FACILITY NAME — *Brng Dist Freq Ident Code*

LF
VOR

(NONE)

LOGAN COUNTY

ELEVATION: 595'
FROM CITY: 5 mi. NE of Lincoln
OPERATOR: Lincoln Flying Service

MANAGER: Gil Trimmer

RUNWAY SURFACE: Turf & Bituminous

LIGHTING: Electric NE/SW Only

TELEPHONE: 314
REPAIRS: Yes
FUEL: 80/87, 91/96

LINCOLN

WEATHER SERVICE: Phone Springfield 3-5812

MEALS: Sandwiches
REMARKS: Unicom 122.8
Public phone outside



RADIO FACILITIES

FACILITY NAME —	Brng	Dist	Freq	Ident	Code
LF					
VOR					

(NONE)

LITCHFIELD MUNICIPAL

ELEVATION: 690'
FROM CITY: SW Edge of Litchfield
OPERATOR: WLS Flying Service

MANAGER: Merle Stinnett

RUNWAY SURFACE: Turf and Bituminous

LIGHTING: Electric EW only at all times, lighted tee

TELEPHONE: 969
REPAIRS: Yes
FUEL: 80/87

WEATHER SERVICE: Phone Springfield 2-8941

MEALS: Across road East
REMARKS: Beacon across road East of field. Unicom 122.8. Motel across road East. Right hand traffic on South and East operation

RADIO FACILITIES

FACILITY NAME –

	Brng	Dist	Freq	Ident	Code
LF			(NONE)		
VOR					

LOCKPORT

LEWIS-LOCKPORT

ELEVATION: 664'
FROM CITY: 2.2 mi. WNW of Lockport
OPERATOR: Lewis-Lockport Airport Corp.

MANAGER: Albert H. Luke

RUNWAY SURFACE: Gravel and Asphalt

LIGHTING: Electric EW on request

TELEPHONE: Lockport 500
REPAIRS: Yes
FUEL: 80/87, 100/130

WEATHER SERVICE: Joliet 2-4089

MEALS: Yes
REMARKS: Unicom 122.8 FAWS

RADIO FACILITIES

FACILITY NAME — *Brng Dist Freq Ident Code*

LF *(NONE)*
VOR





MITCHELL

ELEVATION: 740'
FROM CITY: 1.5 mi. N of Lombard
OPERATOR: K. T. Mitchell

MANAGER: K. T. Mitchell

RUNWAY SURFACE: Gravel and Oiled Surface

LIGHTING: Electric on Northsouth runway on request

TELEPHONE: Mayfair 7-9016
REPAIRS: Yes
FUEL: 80/87

WEATHER SERVICE: Chicago -Reliance 5-4141

MEALS: No
REMARKS: Electric on N-S under construction

RADIO FACILITIES

FACILITY NAME –

	Brng	Dist	Freq	Ident	Code
LF					
VOR					

(NONE)

YORK TOWNSHIP

ELEVATION: 726'
FROM CITY: 1 mi S Lombard
OPERATOR: Lombard Airport Co.

MANAGER: E. F. Miller & H. A. Miller

RUNWAY SURFACE: Sod and Gravel

LIGHTING: No

TELEPHONE: Lombard 6
REPAIRS: Yes
FUEL: 80/87

WEATHER SERVICE: Chicago - Reliance 5-4141

MEALS: No
REMARKS: Unicom 122.8 FAWS

LOMBARD

RADIO FACILITIES

FACILITY NAME –

	Brng	Dist	Freq	Ident	Code
LF			(NONE)		
VOR					



MACOMB

ELEVATION: 695'
FROM CITY: 2.4 mi. E of Macomb
OPERATOR: Bruce Clugston

MANAGER: Bruce Clugston

RUNWAY SURFACE: Turf

LIGHTING: No

TELEPHONE: Temple 6-3319
REPAIRS: Yes
FUEL: 80/87

WEATHER SERVICE: Burlington Iowa
Phone Plaza 4-6742

MEALS: No
REMARKS: Use landing strips only
Closed December 10 to April 1
Service on request

RADIO FACILITIES

FACILITY NAME — *Brng Dist Freq Ident Code*

LF
VOR

(NONE)

MANITO

ELEVATION: 500'
FROM CITY: 5 mi. North
OPERATOR: James F. Waddell

MANAGER: James F. Wadd'

RUNWAY SURFACE: Sod

LIGHTING: None

TELEPHONE: 64 F 111
REPAIRS: Minor
FUEL: 80/87

WADDELL

WEATHER SERVICE: Peoria 7-7412

MEALS: No
REMARKS:



RADIO FACILITIES

FACILITY NAME –

	Brng	Dist	Freq	Ident	Code
LF					
VOR					

(NONE)



WILLIAMSON COUNTY

ELEVATION: 472'
FROM CITY: 4.6 mi. WNW of Marion
OPERATOR: Aeroflite Inc.

MANAGER: Charles C. Stoker

RUNWAY SURFACE: Concrete & Turf & Bituminous

LIGHTING: Electric HS runways, taxiway beacon wind tee & cone obstruction

TELEPHONE: 2176
REPAIRS: Yes
FUEL: 80/87 100/130

WEATHER SERVICE: Ozark Teletype on Field

MEALS: Yes
REMARKS: Unicom 122.8 Ozark Airlines 24 Hr attendance, hangar storage free tie down rental cars.

RADIO FACILITIES

FACILITY NAME — *Brng Dist Freq Ident Code*

LF
VOR

(NONE)

COLES COUNTY

ELEVATION: 720'
FROM CITY: 5 mi. East of Mattoon
OPERATOR: Beatty Flying Service

MANAGER: Croom Beatty III

RUNWAY SURFACE: Turf & Bituminous

LIGHTING: EW runway & NE-SW runway beacon, obstruction light & wind tee

TELEPHONE: Adams 4-7150
REPAIRS: Yes
FUEL: 80/87, 91/96, 100/130

WEATHER SERVICE: Ozark Teletype on Field

MEALS: Yes
REMARKS: Ozark Airlines Unicom 122.8 24 Hr. Service. Hertz Rent-A-Car

MATTOON

RADIO FACILITIES

FACILITY NAME –

	Brng	Dist	Freq	Ident	Code
LF					
VOR			(NONE)		



MC LEANSBORO MUNICIPAL

ELEVATION: 412'
FROM CITY: 1.5 mi. S of McLeansboro
OPERATOR: City of McLeansboro

MANAGER: City of McLeansboro

RUNWAY SURFACE: Bituminous

LIGHTING: No

TELEPHONE: No
REPAIRS: No
FUEL: 80/87

WEATHER SERVICE: No

MEALS: No
REMARKS: Non-Commercial -Unattended

RADIO FACILITIES

FACILITY NAME –

	Brng	Dist	Freq	Ident	Code
LF					
VOR					

(NONE)

MENDOTA

FITZGERALD

ELEVATION: 800'
FROM CITY: NW Edge of Mendota
OPERATOR: Frances Fitzgerald

MANAGER: Frances Fitzgerald

RUNWAY SURFACE: Turf

LIGHTING: No

TELEPHONE: 3210
REPAIRS: No
FUEL: 80/87

WEATHER SERVICE: Phone Bradford 4421

MEALS: No
REMARKS: Occasionally unattended

RADIO FACILITIES

FACILITY NAME –

	Brng	Dist	Freq	Ident	Code
LF			*(NONE)*		
VOR					

METROPOLIS MUNICIPAL

ELEVATION: 380'
FROM CITY: 2 mi. NNW of Metropolis
OPERATOR: Ohio Valley Aviation

MANAGER: L. Vance Moyers

RUNWAY SURFACE: Turf & Bituminous

LIGHTING: No

TELEPHONE: 9366
REPAIRS: No
FUEL: 80/87

WEATHER SERVICE: Paducah Phone 2-1551

MEALS: No
REMARKS: Unicom 122.8

RADIO FACILITIES

FACILITY NAME –

	Brng	Dist	Freq	Ident	Code
LF					
VOR					

(NONE)

MILFORD

ELEVATION: 650'
FROM CITY: NW Edge of Milford
OPERATOR: Crow's Flying Service

MANAGER: Ed Martin

RUNWAY SURFACE: Turf

LIGHTING: Flares on request

TELEPHONE: Tuxedo 9-4511
REPAIRS: Yes
FUEL: 80/87, 91/96

WEATHER SERVICE: Phone Chicago - Reliance 5-4141

MEALS: No
REMARKS: Unattended Saturday P. M Sundays and Holidays

RADIO FACILITIES

FACILITY NAME — *Brng Dist Freq Ident Code*

LF
VOR *(NONE)*



QUAD CITY

ELEVATION: 590'
FROM CITY: 4 mi. S of Moline
OPERATOR: Aeroline Flight Service

MANAGER: George N. Kirk-phone 4-6518

RUNWAY SURFACE: Bituminous

LIGHTING: Electric all runways. EW High Int. approach

TELEPHONE: 2-6841
REPAIRS: Yes
FUEL: 80/87. 91/96. 100/130

WEATHER SERVICE: Phone Moline 2-1726

MEALS: Yes
REMARKS: Served by United, Ozark. Braniff Airways ILS EW Runway Tower Frequency 332.118.5.121.9. 122.5. 126.7. 121.5

RADIO FACILITIES

FACILITY NAME – MOLINE

	Brng	Dist	Freq	Ident	Code
LF	140°	10.7	224	MLI	
VOR	210°	20.7	113.2	CVA	

MONMOUTH MUNICIPAL

ELEVATION: 770'
FROM CITY: 1.5 mi. NNE Monmouth
OPERATOR: John Louck

MANAGER: John Louck

RUNWAY SURFACE: Turf

LIGHTING: No

TELEPHONE: 27
REPAIRS: No
FUEL: 80/87

WEATHER SERVICE: Phone Moline 2-1726

MEALS: No
REMARKS: Closed Sundays
EW Runway closed

MONMOUTH

RADIO FACILITIES

FACILITY NAME –

	Brng	Dist	Freq	Ident	Code
LF					
VOR					

(NONE)





MORRIS

ELEVATION: 590'
FROM CITY: 4.5 N of Morris
OPERATOR: Morris Flying Service, Inc.

MANAGER: Frank Hanson

RUNWAY SURFACE: Turf & Bituminous

LIGHTING: Lights and beacon, sunset to sunrise

TELEPHONE: Morris 777
REPAIRS: Yes Chicago, Franklin 2-3381
FUEL: 80/87, 100/130

WEATHER SERVICE: Joliet 2-4089

MEALS: Snack bar
REMARKS: Unicom 122.8 FAWS
N-S under construction being lengthened to 2882
Snack bar

RADIO FACILITIES

FACILITY NAME –

	Brng	Dist	Freq	Ident	Code
LF					
VOR					

(NONE)

MT. CARMEL MUNICIPAL

ELEVATION: 430'
FROM CITY: 13.7 mi. NNE of Mt. Carmel
OPERATOR: Fullop Flying Service

MANAGER: Joe Fullop, Jr.

RUNWAY SURFACE: Bituminous

LIGHTING: No

TELEPHONE: St. Francesville 70
REPAIRS: No
FUEL: 80/87

WEATHER SERVICE: Evansville Phone 5-5549

MEALS: No
REMARKS:

MT. CARMEL

RADIO FACILITIES

FACILITY NAME –

	Brng	Dist	Freq	Ident	Code
LF					
VOR					

(NONE)



MT. VERNON MUNICIPAL

ELEVATION: 465'
FROM CITY: 2.5 mi. ENE of Mt. Vernon
OPERATOR: Mt. Vernon Aviation

MANAGER: Frank R. Smoot

RUNWAY SURFACE: Turf & Bituminous

LIGHTING: Yes - Beacon

TELEPHONE: 2929
REPAIRS: Yes
FUEL: 80/87, 100/130

WEATHER SERVICE: St. Louis Phone
Pershing 1-0529 Teletype

MEALS: No
REMARKS: 24 Hr. Service
Unicom 122.8

RADIO FACILITIES

FACILITY NAME — *Brng Dist Freq Ident Code*

LF
VOR

(NONE)

MOWEAQUA

HILVETY

ELEVATION: 650'
FROM CITY: 2.8 mi. NE of Moweaqua
OPERATOR: Owen Hilvety

MANAGER: Owen Hilvety

RUNWAY SURFACE: Turf

LIGHTING: No

TELEPHONE: 2561
REPAIRS: No
FUEL: 80/87

WEATHER SERVICE: Springfield Phone 3-5812

MEALS: No
REMARKS:



RADIO FACILITIES

FACILITY NAME –

	Brng	Dist	Freq	Ident	Code
LF					
VOR			(NONE)		

GULL FLYING SERVICE (SEAPLANE)

ELEVATION: 500'
FROM CITY: 3 mi. SSE of Nauvoo
OPERATOR: Gull Flying Service

MANAGER: Don B. Parker

RUNWAY SURFACE: Water

LIGHTING: No

TELEPHONE: 12-319
REPAIRS: Minor
FUEL: 80/87

WEATHER SERVICE: Phone Burlington Plaza 4-6742

MEALS: Yes
REMARKS: Seasonal operation -Summer months only

RADIO FACILITIES

FACILITY NAME –

	Brng	Dist	Freq	Ident	Code
LF					
VOR					

(NONE)

NEKOMA

LITTON

ELEVATION: 800'
FROM CITY: 1.2 mi. WNW of Nekoma
OPERATOR: Everett Litton

MANAGER: Everett Litton

RUNWAY SURFACE: Turf

LIGHTING: No

TELEPHONE: 555 on 4
REPAIRS: No
FUEL: 80/87

WEATHER SERVICE: Phone Mohne 2-1726

MEALS: No
REMARKS:



RADIO FACILITIES

FACILITY NAME –

	Brng	Dist	Freq	Ident	Code
LF			(NONE)		
VOR					

SKY HARBOR

ELEVATION: 680'
FROM CITY: 1.6 mi. NW of Northbrook
OPERATOR: Mid-States Aviation Corp.

MANAGER: William R. Turgeon

RUNWAY SURFACE: Asphalt & Cinders

LIGHTING: Electric on NS-EW

TELEPHONE: Northbrook Crestwood 2-4000
Chicago Independence 3-7722
REPAIRS: Yes
FUEL: 80/87, 91/96.

WEATHER SERVICE: Chicago -Reliance 5-4141

MEALS: Yes
REMARKS: Unicom 122.8 FAWS
Teletype in flight office
Hertz Rent-A-Car

RADIO FACILITIES

FACILITY NAME –

	Brng	Dist	Freq	Ident	Code
LF					
VOR					

(NONE)

ULRICH

ELEVATION: 537'
FROM CITY: 1.8 mi. ESE of Olney
OPERATOR:

MANAGER:

RUNWAY SURFACE: Turf & Oiled Surface

LIGHTING: No

TELEPHONE:
REPAIRS: No
FUEL:

WEATHER SERVICE: Evansville Phone 5-5549

MEALS: No
REMARKS: Unattended. New Airport Site 5 miles West of this field

RADIO FACILITIES

FACILITY NAME –	Brng	Dist	Freq	Ident	Code
LF			(NONE)		
VOR					





OTTAWA

ELEVATION: 615'
FROM CITY: 1 mi. NNW of Ottowa
OPERATOR: Julius Corsini

MANAGER: Julius Corsini

RUNWAY SURFACE: Turf

LIGHTING: No

TELEPHONE: 1800
REPAIRS: Yes
FUEL: 80/87, 91/96

WEATHER SERVICE: Phone Bradford 4421

MEALS: Yes
REMARKS: Right hand traffic on South runway

RADIO FACILITIES

FACILITY NAME –

	Brng	*Dist*	*Freq*	*Ident*	*Code*
LF					
VOR					

(NONE)

PARIS

ELEVATION: 742'
FROM CITY: 1 ¼ mi. south of Paris
OPERATOR: J. O. Stewart

MANAGER: J.O. Stewart

RUNWAY SURFACE: Turf & Rock Base

LIGHTING: Yes

TELEPHONE: 4-3365
REPAIRS: No
FUEL: 80/87

WEATHER SERVICE: Terre Haute, Ind.
Phone Cr. 2704

MEALS: No
REMARKS: Low frequency receiver for weather aid. Automobile maintained for visitors convenience.

STEWART



RADIO FACILITIES

FACILITY NAME –

	Brng	Dist	Freq	Ident	Code
LF			*(NONE)*		
VOR					



PECATONICA

ELEVATION: 750'
FROM CITY: 1 mi. N of Pecatonica
OPERATOR: W. N. Harris

MANAGER: W. N. Harris

RUNWAY SURFACE: Turf

LIGHTING: No

TELEPHONE: 136
REPAIRS: Yes
FUEL: 80/87

WEATHER SERVICE: Phone Rockford 5-4912

MEALS: No
REMARKS:

RADIO FACILITIES

FACILITY NAME — *Brng Dist Freq Ident Code*

LF
VOR

(NONE)

PEKIN

ELEVATION: 505'
FROM CITY: 3 mi S of Pekin
OPERATOR: R J Snell

MANAGER: R. J. Snell

RUNWAY SURFACE: Turf

LIGHTING: Electric NW/SE only

TELEPHONE: 6 1081
REPAIRS: Yes
FUEL: 80/87. 91/96

WEATHER SERVICE: Phone Peoria 7 7412

MEALS: No
REMARKS: Unicom 122. 8

RADIO FACILITIES

FACILITY NAME — *Brng Dist Freq Ident Code*

LF
VOR

(NONE)



MT. HAWLEY

ELEVATION: 800'
FROM CITY: 6.4 mi. N of Peoria
OPERATOR: Howard Aviation Inc.

MANAGER: F C McLaughlin

RUNWAY SURFACE: Turf

LIGHTING: Electric on NE-SW

TELEPHONE: 2-5416
REPAIRS: Yes
FUEL: 80/87, 91/96

WEATHER SERVICE: Phone Peoria 7-7412

MEALS: Yes
REMARKS:

RADIO FACILITIES

FACILITY NAME –

	Brng	Dist	Freq	Ident	Code
LF					
VOR					

(NONE)

PEORIA MUNICIPAL

ELEVATION: 659'
FROM CITY: 4.8 mi. WSW of Peoria
OPERATOR: Byerly Aviation Co.

MANAGER: DeWitt Collins

RUNWAY SURFACE: Concrete

LIGHTING: Electric on runways

TELEPHONE: 7-6174
REPAIRS: Yes
FUEL: 80/87, 90/96, 100/120

WEATHER SERVICE: Phone Peoria 7-7412

MEALS: Yes
REMARKS: Served by American Airlines, TWA, Ozark. Tower 278.119.1
CAA Tower 7-1711



RADIO FACILITIES

FACILITY NAME – PEORIA

	Brng	Dist	Freq	Ident	Code
LF	178°	2.4	356	PIA	·· ·-··
VOR	098°	5.1	115.2		



HAMILTON

ELEVATION: 895'
FROM CITY: 2.3 mi. NE of Polo
OPERATOR: Polo Air Service

MANAGER: Karl Dahlin, Richard Ritenour

RUNWAY SURFACE: Turf

LIGHTING: Electric on NS on request

TELEPHONE: 6-9261
REPAIRS: Yes
FUEL: 80/87

WEATHER SERVICE: Phone Rockford 5-4912

MEALS:
REMARKS: Unicom 122.8

RADIO FACILITIES

FACILITY NAME –

	Brng	Dist	Freq	Ident	Code
LF					
VOR					

(NONE)

PONTIAC

CHIEF CITY

ELEVATION: 635'
FROM CITY: 1/2 mi. WNW of Pontiac
OPERATOR: Air Age Enterprises

MANAGER: Norman Crego

RUNWAY SURFACE: Turf

LIGHTING: Electric till 2400

TELEPHONE 5078
REPAIRS: Yes
FUEL: 80/87

WEATHER SERVICE: Phone Peoria 7-1711

MEALS: No
REMARKS: Field soft when wet. Use caution in cross winds. Unicom 122.8

RADIO FACILITIES

FACILITY NAME –

	Brng	Dist	Freq	Ident	Code
LF					
VOR					



PIPER

ELEVATION: 670'
FROM CITY: 1-1/2 mi. E of Princeton
OPERATOR: Marvin C. May

MANAGER: Marvin C. May

RUNWAY SURFACE: Turf

LIGHTING: No

TELEPHONE: 2-7151
REPAIRS: Yes
FUEL: 80/87

WEATHER SERVICE: Phone Bradford 4421

MEALS: No
REMARKS:

RADIO FACILITIES

FACILITY NAME –

	Brng	Dist	Freq	Ident	Code
LF					
VOR					

(NONE)

QUINCY MEMORIAL

ELEVATION: 769'
FROM CITY: 10.5 mi. E of Quincy
OPERATOR: Business Aircraft, Inc.

MANAGER: Miles Berrier

RUNWAY SURFACE: Concrete

LIGHTING: Electric all runways

TELEPHONE: Baldwin 2-6100
REPAIRS: Yes
FUEL: 80/87, 90/96 100/120

WEATHER SERVICE: Phone Baldwin 2-9187 INSAC

MEALS: Yes
REMARKS: Served by Ozark, Braniff Airlines ILS 110.3



RADIO FACILITIES

FACILITY NAME — QUINCY

	Brng	Dist	Freq	Ident	Code
LF	034°	4.4	293	UIN	··· — ···
VOR	029°	7.4	115.6		

CHANUTE AFB

ELEVATION: 737'
FROM CITY: SE Edge of Rantoul
OPERATOR: USAF

MANAGER: USAF

RUNWAY SURFACE: Concrete

LIGHTING: Electric, lighted tee and beacon

TELEPHONE:
REPAIRS:
FUEL:

WEATHER SERVICE: on field

MEALS:
REMARKS: U. S. Air Force. For Emergency Use Only. GCA available thru tower

RADIO FACILITIES

FACILITY NAME — RANTOUL

	Brng	Dist	Freq	Ident	Code
RBN	270°	1.3	281	RAN	
VOR	267°	9.3	114.0	RAN	

GOVERNOR'S AIRPARK

ELEVATION: 750'
FROM CITY: 1 mi. SSW of Richton Park
OPERATOR: Midwest Aircraft Sales Inc.

MANAGER: Walter Thielman

RUNWAY SURFACE: Turf

LIGHTING: No

TELEPHONE: Skyline 4-2888
REPAIRS: Yes
FUEL: 80/87 91/96

WEATHER SERVICE: Chicago - Reliance 5-4141

MEALS: Yes
REMARKS: FAWS



RADIO FACILITIES

FACILITY NAME — *Brng Dist Freq Ident Code*

LF (NONE)
VOR



ROBINSON MUNICIPAL

ELEVATION: 500'
FROM CITY: 5 mi. E of Robinson
OPERATOR: City of Robinson

MANAGER: Ellis Hamilton

RUNWAY SURFACE: Turf

LIGHTING: No

TELEPHONE: Juno 6-2538
REPAIRS: No
FUEL: 80 87

WEATHER SERVICE: Evansville Phone 5-5549

MEALS: No
REMARKS:

RADIO FACILITIES

FACILITY NAME –

	Brng	Dist	Freq	Ident	Code
LF					
VOR					

(NONE)

ROCHELLE

ELEVATION: 780'
FROM CITY: 2 mi. S of Rochelle
OPERATOR: Clarence Staton and Don Paul

MANAGER: Clarence Staton & Don Paul

RUNWAY SURFACE: Turf and Gravel

LIGHTING: No

TELEPHONE: 752M
REPAIRS: Yes
FUEL: 80/87

WEATHER SERVICE: Phone Rockford 5-4912

MEALS:
REMARKS:



RADIO FACILITIES

FACILITY NAME –

	Brng	Dist	Freq	Ident	Code
LF					
VOR					

(NONE)

MACHESNEY

ELEVATION: 732'
FROM CITY: 6 mi NNE of Rockford
OPERATOR: F. E. Machesney

MANAGER: F. E. Machesney

RUNWAY SURFACE: Turf & Limestone

LIGHTING: No

TELEPHONE: 7-7411
REPAIRS: Yes
FUEL: 80/87 91/96

WEATHER SERVICE: Phone Rockford 5-4912

MEALS: Yes
REMARKS: Unicom 122.8

RADIO FACILITIES

FACILITY NAME – ROCKFORD

	Brng	Dist	Freq	Ident	Code
LF					
VOR					

ROCKFORD

GREATER ROCKFORD

ELEVATION: 734'
FROM CITY: 4 7 mi S of Rockford
OPERATOR: Illini Aviation Sales & Butler Aviation

MANAGER: Robert Selfridge-phone 5-8639

RUNWAY SURFACE: Bituminous

LIGHTING: Electric on all runways, lighted tetrahedron

TELEPHONE: 5-0696 8-5703
REPAIRS: Yes
FUEL: 80/87, 91 96 100 130

WEATHER SERVICE: Phone 5-4912

MEALS: Yes
REMARKS: Ozark Airlines -Tag Airlines
"H" Facility 275 RKF
6.0 mi 360°
Control tower

RADIO FACILITIES

FACILITY NAME – ROCKFORD

	Brng	Dist	Freq	Ident	Code
LF					
VOR	110°	6 0	116.5	RFD	

COTTONWOOD

ELEVATION: 745'
FROM CITY: Edge WNW of Rockford
OPERATOR:

MANAGER: George D. Summers

RUNWAY SURFACE: Turf

LIGHTING: No

TELEPHONE: 3-8029
REPAIRS: No
FUEL: 80/87

WEATHER SERVICE: Phone Rockford 5-4912

MEALS: No
REMARKS: Occasionally unattended

RADIO FACILITIES

FACILITY NAME –

	Brng	Dist	Freq	Ident	Code
LF					
VOR					

(NONE)

SALEM-LECKRONE

ELEVATION: 570'
FROM CITY: 1.9 mi. NW of Salem
OPERATOR: Chas. Wells-Salem Air Service

MANAGER: George F. Lytle

RUNWAY SURFACE: Turf & Bituminous

LIGHTING: NS Runway. Beacon . off 2400. See Remarks

TELEPHONE: 26
REPAIRS: Yes
FUEL: 80/87. 90/96

WEATHER SERVICE: Vandalia -Phone 478

MEALS: No
REMARKS: Lights until 2400
Unicom 122.8



RADIO FACILITIES

FACILITY NAME –

	Brng	Dist	Freq	Ident	Code
LF					
VOR					

(NONE)



SANDWICH

ELEVATION: 670'
FROM CITY: 1.8 mi. WSW of Sandwich
OPERATOR: Franklyn Ament

MANAGER: Franklyn Ament

RUNWAY SURFACE: Turf

LIGHTING: No

TELEPHONE: 7411
REPAIRS: Yes
FUEL: 80/87 91/96

WEATHER SERVICE: Chicago - Reliance 5-4141

MEALS: No
REMARKS: Unicom 122.8

RADIO FACILITIES

FACILITY NAME –

	Brng	Dist	Freq	Ident	Code
LF					
VOR					

(NONE)

STRANSDALE AIR PARK

ELEVATION: 613'
FROM CITY: 3 5 mi SSE of Savanna
OPERATOR: Gorman Flying Service

MANAGER: Howard Gorman

RUNWAY SURFACE: Turf

LIGHTING: No

TELEPHONE: 8765
REPAIRS: Yes
FUEL: 80/87

WEATHER SERVICE: Moline Phone 2-1726

MEALS: No
REMARKS:

RADIO FACILITIES

FACILITY NAME –

	Brng	Dist	Freq	Ident	Code
LF					
VOR					

(NONE)



SERENA

ELEVATION: 640'
FROM CITY: 3 mi. N of Serena
2 mi. W of Sheridan

OPERATOR: Grandgeorge Flying Service

MANAGER: E. J. Grandgeorge

RUNWAY SURFACE: Turf

LIGHTING: Electric on request

TELEPHONE: Sheridan 2402
REPAIRS: Yes
FUEL: 80/87

WEATHER SERVICE: Phone Joliet 2-4089

MEALS: No
REMARKS: Closed Mondays
Occasionally unattended

RADIO FACILITIES

FACILITY NAME –

	Brng	Dist	Freq	Ident	Code
LF			(NONE)		
VOR					

SHELBY COUNTY

ELEVATION: 618'
FROM CITY: 2.5 mi. W of Shelbyville
OPERATOR: Shelby County

MANAGER: Dale Reed

RUNWAY SURFACE: Turf

LIGHTING: Flares on Request

TELEPHONE: County 7433
REPAIRS: No
FUEL: 80/87

WEATHER SERVICE: Springfield Phone 3-5812

MEALS: No
REMARKS: Attended 24 Hrs.

SHELBYVILLE



RADIO FACILITIES

FACILITY NAME –

	Brng	Dist	Freq	Ident	Code
LF					
VOR					

(NONE)

CAPITAL

ELEVATION: 592'
FROM CITY: 3.2 NW of Springfield
OPERATOR: Capitol Aviation, Inc.

MANAGER: Al Shuster

RUNWAY SURFACE: Concrete

LIGHTING: Electric all runways beacon, lighted tee taxiway threshold lights

TELEPHONE: 4-3431 and 8-7551
REPAIRS: Yes
FUEL: 80/87, 91/96 100/130 115/145

WEATHER SERVICE: Weather bureau on field. Phone 3-5812

MEALS: Yes
REMARKS: Air National Guard Base - Military Service Tower Frequencies 121.3 and 329. Approach Control 121.3 mc
VOR on 112.7 mc MLFR on 239kc

RADIO FACILITIES

FACILITY NAME – SPRINGFIELD

	Brng	Dist	Freq	Ident	Code
LF	027°	5.1	239	SPI	∴ ∴ – ·
VOR	216°	3.7	112.7		
ILS			109.5		

SPRINGFIELD

SOUTHWEST

ELEVATION: 606
FROM CITY: 3 mi. SW of Springfield
OPERATOR: Springfield Aircraft Sales & Service

MANAGER: John Brandis

RUNWAY SURFACE: Turf & Shale

LIGHTING: Electric on request

TELEPHONE: 4-9433
REPAIRS: Yes
FUEL: 80 87 91 96

WEATHER SERVICE: Phone Springfield 3-5812

MEALS: Yes
REMARKS: Unicom until 10:00 P. M. 122.8

RADIO FACILITIES

FACILITY NAME –

	Brng	Dist	Freq	Ident	Code
LF					
VOR					

(NONE)



WHITESIDE COUNTY

ELEVATION: 645'
FROM CITY: 2.7 mi. S of Rock Falls
OPERATOR: Whiteside County

MANAGER: Perry Ports

RUNWAY SURFACE: Bituminous & Turf

LIGHTING: Electric on NS on request

TELEPHONE: Main 5-3750
REPAIRS: Yes
FUEL: 80/87

WEATHER SERVICE: Moline Phone 2-1726

MEALS: No
REMARKS: Unicom 122.8

RADIO FACILITIES

FACILITY NAME –

	Brng	Dist	Freq	Ident	Code
LF					
VOR					

(NONE)

STOCKTON

ELEVATION: 940'
FROM CITY: 1.9 mi. SSE of Stockton
OPERATOR: Stockton Flying Service

MANAGER: John L. Coppernoll

RUNWAY SURFACE: Turf

LIGHTING: No

TELEPHONE: Rural 3514
REPAIRS: Yes
FUEL: 80 87

WEATHER SERVICE: Rockford Phone 5-4912

MEALS: No
REMARKS: Runway rolling



RADIO FACILITIES

FACILITY NAME –

	Brng	Dist	Freq	Ident	Code
LF					
VOR					

(NONE)



STREATOR

ELEVATION: 650'
FROM CITY: ENE Edge of Streator
OPERATOR: Kline S. Proud

MANAGER: Kline S. Proud

RUNWAY SURFACE: Turf. EW Oiled Surface

LIGHTING: Electric till 2400

TELEPHONE: 2-9090
REPAIRS: Yes
FUEL: 80/87 91/96

WEATHER SERVICE: Phone Chicago - Reliance 5-4141

MEALS: No
REMARKS: Unicom 122.8
Operator on field 24 hrs. per day

RADIO FACILITIES

FACILITY NAME –

	Brng	Dist	Freq	Ident	Code
LF			*(NONE)*		
VOR					

SYCAMORE

ELEVATION: 840'
FROM CITY: ESE Edge of Sycamore
OPERATOR: Swanson Aero Service

MANAGER: Carl R. Swanson

RUNWAY SURFACE: Turf

LIGHTING: No

TELEPHONE: 3905
REPAIRS: Yes
FUEL: 80/87

WEATHER SERVICE: Chicago -Reliance 5-4141

MEALS: Snack Bar Sundays
REMARKS: Right hand pattern on NW runway

RADIO FACILITIES

FACILITY NAME –

	Brng	Dist	Freq	Ident	Code
LF			(NONE)		
VOR					





TAYLORVILLE MUNICIPAL

ELEVATION: 612'
FROM CITY: 1.8 WSW of Taylorville
OPERATOR: Central Illinois Aviation Co.

MANAGER: E. Morthole

RUNWAY SURFACE: Bituminous

LIGHTING: Yes Beacon

TELEPHONE: 12201
REPAIRS: Yes
FUEL: 80/87

WEATHER SERVICE: Phone Springfield 3-5812

MEALS: No
REMARKS:

RADIO FACILITIES

FACILITY NAME — *Brng Dist Freq Ident Code*

LF
VOR

(NONE)

PROSPERI

ELEVATION: 695'
FROM CITY: 1.7 mi. SSW Tinley Park
OPERATOR: Edward Prosperi

MANAGER: Edward Prosperi

RUNWAY SURFACE: Turf

LIGHTING: No

TELEPHONE: Kellogg 2-4616
REPAIRS: Yes
FUEL: 80/87, 91/96

WEATHER SERVICE: Chicago -Reliance 5-4141

MEALS: No
REMARKS: FAWS Unicom



RADIO FACILITIES

FACILITY NAME –

	Brng	Dist	Freq	Ident	Code
LF			(NONE)		
VOR					



TUSCOLA

ELEVATION: 650'
FROM CITY: 1 mi. SW of Tuscola
OPERATOR: Earl M. Adkisson

MANAGER: Earl M. Adkisson

RUNWAY SURFACE: Turf

LIGHTING: No

TELEPHONE: 1037
REPAIRS: Yes
FUEL: 80/87

WEATHER SERVICE: Springfield 3-5812

MEALS: No
REMARKS:

RADIO FACILITIES

FACILITY NAME –

	Brng	Dist	Freq	Ident	Code
LF			*(NONE)*		
VOR					

URBANA

ILLINI

ELEVATION: 740'
FROM CITY: 1 mi. N of Urbana
OPERATOR: Louis Dyson

MANAGER: Louis Dyson

RUNWAY SURFACE: Turf

LIGHTING: Electric E/W only on request

TELEPHONE: Empire 7-5123
REPAIRS: Yes
FUEL: 80/87

WEATHER SERVICE: Phone Springfield 3-5812, U of I Teletype Phone Fleetwood 2-4239
MEALS: No
REMARKS: Unicom 122.8

RADIO FACILITIES

FACILITY NAME —

	Brng	Dist	Freq	Ident	Code
LF			(NONE)		
VOR					

STARVED ROCK AIRPARK

ELEVATION: 460'
FROM CITY: 1 mi. SE of Utica
OPERATOR: Starved Rock Air Park, Inc.

MANAGER: Walter H Hahn

RUNWAY SURFACE: Turf

LIGHTING: No

TELEPHONE: Ottowa 1800
REPAIRS: No
FUEL: 80/87 - on Sundays or Holidays only

WEATHER SERVICE: Chicago Phone Rehance 5-4141

MEALS: State Park Lodge
REMARKS: Boat to Park Free Sundays and Holidays Closed during winter months. Attended week ends and holidays only.

RADIO FACILITIES

FACILITY NAME –

	Brng	Dist	Freq	Ident	Code
LF					
VOR					

(NONE)

VANDALIA MUNICIPAL

ELEVATION: 532'
FROM CITY: 4.4 mi. NW of Vandalia
OPERATOR:

MANAGER:

RUNWAY SURFACE: Turf & Bituminous

LIGHTING: Radio VLA 114.3 on request

TELEPHONE: 902J3 or 975
REPAIRS: Yes
FUEL: 80/87, 90/96

WEATHER SERVICE: CAA Communition Station on field Phone 478

MEALS:
REMARKS: Rotating beacon operation Vandalia Radio Xmits on 114.3 mc 122.2, 122.7, 135.0, 135.9 mc



RADIO FACILITIES

FACILITY NAME –

	Brng	Dist	Freq	Ident	Code
LF					
VOR	179°	8.5	114.3	VLA	



O'NEAL

ELEVATION: 415'
FROM CITY: 1.5 mi. W of Vincennes, Ind.
OPERATOR: O'Neal Aviation Corp.

MANAGER: J. Earl Leach

RUNWAY SURFACE: Turf

LIGHTING: No

TELEPHONE: Vincennes 838
REPAIRS: Yes
FUEL: 80/87

WEATHER SERVICE: Evansville Phone 5-5549

MEALS: Yes
REMARKS: Motel on field

RADIO FACILITIES

FACILITY NAME –

	Brng	Dist	Freq	Ident	Code
LF					
VOR					

(NONE)

WAUKEGAN MEMORIAL

ELEVATION: 718'
FROM CITY: 5 mi NNW of Waukegan
OPERATOR: Waukegan Port District

MANAGER: Art Johnson

RUNWAY SURFACE: Turf and Gravel

LIGHTING: Flares on request

TELEPHONE: Cherry 4-0055
REPAIRS: Yes
FUEL: 80/87 100/130

WEATHER SERVICE: Chicago Reliance 5-4141

MEALS: No
REMARKS: FAWS Unicom 122.8
New facilities under construction

WAUKEGAN

RADIO FACILITIES

FACILITY NAME –

	Brng	Dist	Freq	Ident	Code
LF					
VOR			(NONE)		



WAUKEGAN

ELEVATION: 725'
FROM CITY: 3.5 mi NW of Waukegan
OPERATOR: Wayne K Carpenter

MANAGER: Wayne K Carpenter

RUNWAY SURFACE: Turf

LIGHTING: Flares on request

TELEPHONE: Majestic 3-3443
REPAIRS: Yes
FUEL: 80/87 91/96

WEATHER SERVICE: Chicago - Reliance 5-4141

MEALS: No
REMARKS: FAWS -Unicom 122.8

RADIO FACILITIES

FACILITY NAME –

	Brng	Dist	Freq	Ident	Code
LF					
VOR					

(NONE)

DU PAGE COUNTY

ELEVATION: 760'
FROM CITY: 3 mi. NW of West Chicago
OPERATOR: Fox Valley Aviation Corp.

MANAGER: William R. Donahue

RUNWAY SURFACE: Concrete NE-SW & NW-SE

LIGHTING: Electric on runways & taxiways

TELEPHONE: St. Charles 6700
REPAIRS: Yes
FUEL: 80/87, 91/96, 100/130

WEATHER SERVICE: Chicago - Reliance 5-4141

MEALS: Yes
REMARKS: FAWS -Unicom 122.8
C.A.A. District Office on field
Teletype in office. Wind tee indicated
Active runway except at night

WEST CHICAGO

RADIO FACILITIES

FACILITY NAME –

	Brng	Dist	Freq	Ident	Code
LF					
VOR					

(NONE)



CHICAGOLAND

ELEVATION: 668'
FROM CITY: 3.8 NNW of Wheeling
OPERATOR: Chicagoland Airport, Inc. & Pop Goggins Flying Club

MANAGER: Arthur W. Schelter

RUNWAY SURFACE: Turf

LIGHTING: Flares. Runway lighting under construction.

TELEPHONE: Libertyville 2-8460
REPAIRS: Yes
FUEL: 80/87 100/130

WEATHER SERVICE: Chicago-Reliance 5-4141

MEALS: Yes
REMARKS: FAWS -Unicom 122.8

RADIO FACILITIES

FACILITY NAME – Northbrook

	Brng	Dist	Freq	Ident	Code
LF					
VOR	on		Field		
Omni			116.2	OBK	···

PAL-WAUKEE

ELEVATION: 642'
FROM CITY: 2 mi. SSE of Wheeling
OPERATOR: George J. Priester Aviation Service

MANAGER: George J. Priester

RUNWAY SURFACE: Asphalt and Gravel

LIGHTING: Electric NW-SE

TELEPHONE: Lehigh 7-1200
REPAIRS: Yes
FUEL: 80/87 100 130

WEATHER SERVICE: Chicago-Reliance 5-4141

MEALS: Yes
REMARKS: FAWS Unicom 122.8
Serviced By:
Salley's Flying Club
Vick Jacob's Flying Service



RADIO FACILITIES

FACILITY NAME —

	Brng	Dist	Freq	Ident	Code
LF					
VOR					

(NONE)



MOODY-WOODDALE

ELEVATION: 700'
FROM CITY: 1.3 mi. NNE of Wooddale
OPERATOR: Moody Bible Institute

MANAGER: Paul Wertheimer

RUNWAY SURFACE: Turf

LIGHTING: No

TELEPHONE: Porter 6-9748 & 6-0616
REPAIRS: No
FUEL: 80/87

WEATHER SERVICE: Chicago - Reliance 5-4141

MEALS: No
REMARKS: FAWS
Closed Saturday and Sunday
Contact O'Hare tower before landing for instructions

RADIO FACILITIES

FACILITY NAME –

	Brng	Dist	Freq	Ident	Code
LF					
VOR					

(NONE)

MASS

ELEVATION: 890'
FROM CITY: 1-1/2 mi. northwest
OPERATOR: Frank Mass

MANAGER: Frank Mass

RUNWAY SURFACE: Turf

LIGHTING: No

TELEPHONE: 816
REPAIRS: No
FUEL: 80/87

WEATHER SERVICE: Phone Rockford 5-4912

MEALS: No
REMARKS: Motel in conjunction with airport - Phone 816

WOODSTOCK

RADIO FACILITIES

FACILITY NAME –

	Brng	Dist	Freq	Ident	Code
LF					
VOR					

(NONE)



LIGHT GUN SIGNALS

COLOR AND TYPE OF SIGNAL	On the ground.	In flight.
STEADY GREEN	Clear for take-off.	Cleared to land.
FLASHING GREEN	Cleared to taxi.	Return for landing (to be followed by steady green at proper time).
STEADY RED	Stop.	Give way to other aircraft and continue circling.
FLASHING RED	Taxi clear of landing area (runway) in use.	Airport unsafe—do not land.
FLASHING WHITE	Return to starting point on airport.	
ALTERNATING RED & GREEN	General Warning Signal—Exercise Extreme Caution.	

Phonetic Alphabet and Morse Code

Alfa . —	India . .	Quebec — — . —
Bravo — . . .	Juliett . — — —	Romeo . — .
Charlie — . — .	Kilo — . —	Sierra . . .
Delta — . .	Lima . — . .	Tango —
Echo .	Mike — —	Uniform . . —
Foxtrot . . — .	November — .	Victor . . . —
Golf — — .	Oscar — — —	Whiskey . — —
Hotel	Papa . — — .	Xray — . . —
		Yankee — . — —
		Zulu — — . .
		1 . — — — —
		2 . . — — —
		3 . . . — —
		4 . . . .
		5 . . .
		6 — . . . .
		7 — — . . .
		8 — — — . .
		9 — — — — .
		0 — — — — —

Sectional Aeronautical Charts

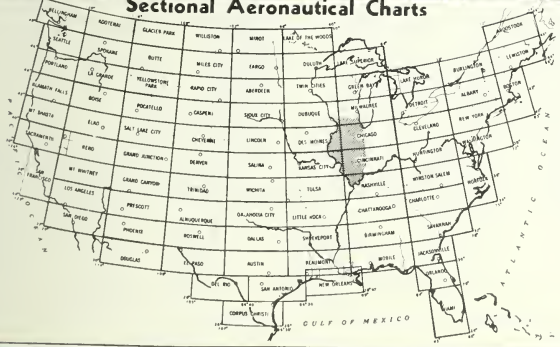

Sectional Aeronautical Charts, most of which cover 2° of Lat. and 6° of Long., may be obtained at 25c per copy from U. S. Coast & Geodetic Survey, Washington 25. D. C.. Charts cover areas indicated and take names from cities located where dots are shown.

RADIO INFORMATION IN ILLINOIS AND BORDERING STATES

RADIO RANGES

	Name	Ident.	Freq.
Illinois	Chicago	MDW	350
	Effingham	EFF—No Voice	272
	Glenview NAS	NBU	269
	Joliet	JOT	257
	Moline	MLI	224
	Peoria	PIA	356
	Scott AFB	BLV	407
	Springfield	SPI	323
Ind.	Terre Haute	HUF	248
Mo.	Advance	AVN—No Voice	317
	St. Louis	STL	338

"H" FACILITIES

	Name	Ident.	Freq.
Illinois	Belleville	BVX—No Voice	362
	Chanute AFB	RAN	281
	East Alton	ALN—No Voice	363
	Kedzie	EDZ—No Voice	248
	Rockford	RKF—No Voice	275
	Quincy	UIN	293
Ky.	Paducah	PUK	215
Mo.	Lake	LAQ—No Voice	385
	Vichy	VIH—No Voice	400

"ILS"

	Name	Ident.	Freq.
Illinois	Chicago-Midway	I-MDW	109.9
	Chicago-O'Hare Int'l	I-ORD	109.5
	Moline-Quad City	I-MLI	110.3
	Springfield	I-SPI	109.5
	Quincy	I-UIN	110.3
Mo.	St. Louis-Lambert	I-STL	110.3
Ind.	Evansville Dress Mem.	I-EVV	109.9

OMNI'S

	Name	Ident.	Freq.
Illinois	Bible Grove	BIB	109
	Bradford	BDF	114.7
	Champaign	CMI	115.7
	Centralia	ENL—No Voice	115.0
	Chicago Heights	CGT	114.2
	Joliet	JOT	114.4
	Cordova	CVA	113.2
	Naperville	API	115.9
	O'Hare	(TVOR) OR	108.4
	Peoria	PIA	115.2
	Peotone	EON—No Voice	112.8
	Polo	PLL—No Voice	112.3
	Pontiac	PNT—No Voice	117.5
	Quincy	UIN	115.6
	Roberts	RBS—No Voice	116.8
	Rockford	RFD	110.8
	Scott AFB	BLV—No Voice	112.2
	Springfield	SPI	112.7
	Troy	TOY—No Voice	117.2
	Vandalia	VLA	114.3
Wis.	Janesville	JVL—No Voice	113.0
Ind.	Terre Haute	HUF	115.3
	Evansville	EVV	113.3
Ky.	Paducah	PUK	117.3
Iowa	Burlington	BRL	111.4
Mo.	Farmington	FAM	112.5
	North Brook	OBK	116.2
	St. Louis	STL	114.5
	Vichy	VIH	117.7

TOWERS

	Name	Airport	Transmitting Freq.
Illinois	Chicago Midway	Midway	278; 118.7, 126.18, 121.5, 120.7, 119.5, 119.9, 243.0, 257.8
	Chicago	Center	124.5, 120.9, 301.4, 125.1, 119.7, 124.3
	Chicago O'Hare	O'Hare	332; 118.1, 126.18, 121.5, 118.3, 243.0, 348.6
	Meigs	Meigs	206; 121.3, 121.5, 126.18
	Moline	Quad City	332; 118.5, 121.5, 257.8
	Peoria	Peoria	278; 119.1, 126.18, 237.8
	Springfield	Capital	329; 121.3, 121.5, 257.8
Ind.	Evansville	Evansville	278; 118.7, 121.5, 257.8
Mo.	St. Louis	Lambert	278; 118.3, 119.5, 121.5, 126.18, 243.0, 257.8, 118.5
	St. Louis	Center	120.3, 301.4, 124.5, 125.5, 127.7, 243.0

BROADCAST STATIONS IN ILLINOIS

City	Call Letters	Freq. (kc)	Pwr. (kw)	Tower Loc. From City	Hours of Operation
Alton	WOKZ	1570	1.00	In City	LSR–LS
Aurora	WMRO	1280	0.25	3 Miles N.	0630–LS
Belleville	WIBV	1260	1.00	1 Mile W.	0400–LS
Bloomington	WJBC	1230	0.25	2 Miles S.	0600–2400
Cairo	WKRO	1490	0.25	1 Mile N.	0630–2300
Canton	WBYS	1560	0.25	1 Mile S.E.	LSR–LS
Carbondale	WCIL	1020	1.00	2 Miles W.	0600–1900
Carmi	WROY	1460	1.00	2 Miles W.S.W.	LSR–LS
Carthage	WCAZ	990	1.00	2 Miles W.	0800–1700
Centralia	WCNT	1210	1.00	4 Miles N.N.E.	0600–LS
Champaign	WDWS	1400	0.25	1.5 Miles S.	0600–2400
Chicago	WAAF	950	1.00	4 Miles E.S.E.	0600–LS
	WAIT	820	5.00	14 Miles W.N.W.	0630–2030
	WBBM	780	50.00	17.4 Miles N.W.	Continuous
	WCFL	1000	50.00	15 Miles W.	0600–0005
	WCRW	1240	0.10	In City	Intermit.
	WEDC	1240	0.25	City Ctr.	Intermit.
	WLS	890	50.00	21 Miles S.S.W.	0500–2400
	WGES	1390	5.00	S.W. of City	0600–0100
	WGN	720	50.00	18.3 Miles N.W.	0400–1000
	WIND	560	5.00	25 Miles S.E.	Continuous
	WJJD	1160	50.00	12.8 Miles N.N.W.	0400–2200
	WMAQ	670	50.00	20 Miles W.N.W.	0530–0100
	WMBI	1110	5.00	17 Miles W.N.W.	LSR–LS
	WSBC	1240	0.25	City Ctr.	Intermit.
Cicero	WHFC	1450	0.25	In City	0700–2400
Clinton	WHOW	1520	1.00	3.5 Miles S.	0545–1800
Danville	WDAN	1490	0.25	In City	0600–2330
Decatur	WDZ	1050	1.00	3 Miles S.	0600–LS
	WSOY	1340	0.25	2 Miles N.	0600–0005
De Kalb	WLBK	1360	0.50	N. Edge City	0600–LS
E. St. Louis	WTMV	1490	0.25	1.5 Miles N.	0625–0100
Effingham	WCRA	1090	0.25	1.5 Miles S.W.	0600–1800
Elgin	WRMN	1410	0.50	E. Edge City	0600–LS
Evanston	WNMP	1590	1.00	In City	LSR–LS
Freeport	WFRL	1570	1.00	2 Miles N.E.	LSR–LS
Galesburg	WGIL	1400	0.25	2 Miles N.	0600–2400
Harrisburg	WEBQ	1240	0.25	In City	0600–2400
Herrin	WJPF	1340	0.25	2 Miles N.	0600–2300
Jacksonville	WLDS	1180	1.00	1.5 Miles E.	0614–LS
Joliet	WJOL	1340	0.25	In City	0700–2300
Kankakee	WKAN	1320	1.00	2 Miles N.W.	0700–LS
La Grange	WTAQ	1300	0.50	3.2 Miles S.E.	0630–2030
La Salle	WLPO	1220	0.25	2 Miles S.	LSR–LS
Lincoln	WPRC	1370	0.50	S.W. Edge City	0500–1900
Litchfield	WSMI	1540	1.00	3.3 Miles E.	LSR–LS
Macomb	WKAI	1510	0.25	1 Mile E.	0700–1800
Marion	WGGH	1150	0.50	1.3 Miles S.W.	0530–LS
Mattoon	WLBH	1170	0.25	1 Mile N.	LSR–LS
Metropolis	WMOK	920	1.00	1.5 Miles E.	0600–LS
Moline	WQUA	1230	0.25	In City	Continuous
Mt. Carmel	WVMC	1360	0.50	1 Mile N.	0600–LS
Mt. Vernon	WMIX	940	1.00	3.7 Miles N.	0600–LS
Oak Park	WOPA	1490	0.25	In City	0700–2400
Olney	WVLN	740	0.25	2 Miles S.	LSR–LS
Pekin	WSIV	1140	1.00	3 Miles N.N.E.	0630–LS
Peoria	WEEK	1350	1.00	3.5 Miles S.W.	0600–2400
	WIRL	1290	5.00	5 Miles S.	0630–2400
	WMBO	1470	5.00	7.8 Miles S.E.	0500–0300
	WPEO	1020	1.00	12 Miles N.E.	0600–1815
Quincy	WGEM	1440	1.00	5.5 Miles N.E.	0600–2400
	WTAD	930	5.00	3.5 Miles S.S.W.	0530–0005
Rockford	WRRR	1330	1.00	2.5 Miles E.N.E.	LSR–LSS
Rock Island	WHBF	1270	5.00	5 Miles E.	0557–2400
Springfield	WCVS	1450	0.25	1 Mile S.	0600–2400
	WMAY	970	1.00	6.1 Miles N.E.	0500–0030
	WTAX	1240	0.25	2.5 Miles E.	0600–0005
Sterling	WSDR	1240	0.25	1 Mile E.	0630–2330
Streator	WIZZ	1250		½ N	LSR–LSS
Urbana	WILL	580	5.00	2.6 Miles S.S.W.	0700–LS
	WKID	1580	0.25	2.7 Miles S.E.	
Waukegan	WKRS	1220	1.00	2.5 Miles W.S.W.	0700–2030

LSR—Local Sunrise.
LS—Local Sunset.

U.S. AIR DEFENSE IDENTIFICATION ZONES AND DEFENSE AREAS

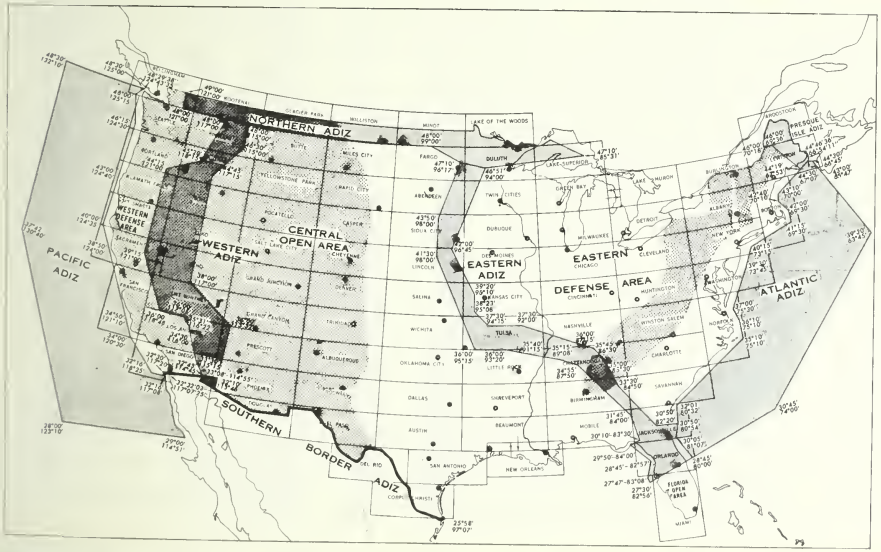

RESTRICTED LANDING AREAS

RESTRICTED LANDING AREAS

CAUTION: This restricted landing area listing is issued primarily for emergency purposes. It should be borne in mind that, as strictly personal-use facilities, there is absolutely no holding out by the certificate holder to the public of invitation to use them, keeping livestock off, mowing, rolling, smoothing, etc.; in fact - other than in emergencies, landing on a restricted landing area without prior permission or invitation probably would constitute technical legal trespass. Again, because of crop rotation the runway lengths and orientations here given may now or in the near future be obsolete.

The following RLAs are listed by city, identification number on the Illinois Aeronautical Chart, county, owner, telephone number, location by distance and direction from town, and runway direction and length.

City	County	Owner	Telephone	Location	Runways
Abingdon	Knox	Stanley P. Wolford	3123	1¾ mi. 260°	E-W 1490′
Adair	McDonough	The One-Twenty Club C/o R. A. Smith	24-3	2 mi. 130°	N-S 2155′
Alden	McHenry	Merwin W. Fink R. R. #1	Hebron 3116	1½ mi. 110°	N-S 1260′
Aledo	Mercer	George Gritton 508 N. Locust St.	Eliza 511	6 mi. 340° Joy	NE-SW 1090′
Aledo	Mercer	Leonard Thomas R. R. #3	Joy 3825	3 mi. 170° Buffalo Prairie	E-W 1800′
Alexander	Morgan	B. W. Negus	3721	½ mi. 330°	N-S 1600′ E-W 1955′
Alexis	Mercer	Elmer R. Pattison R. R. #1	Seaton 4054	8 mi. 180° Aledo	E-W 1550′
Alvin	Vermilion	Dale Andrews	Bismark 9-2162	3 mi. 110° Bismark	N-S 2200′
Alvin	Vermilion	H. A. Starr, R. R. #1	Rossville 8-1424	2½ mi. 270° Alvin	E-W 2190′
Amboy	Lee	Clifford F. Albrecht R. R.	Ohio 2448	5 mi. 210°	E-W 1500′
Anchor	McLean	Elmo R. Meiners	23-R2	2½ mi. 180°	N-S 1570′
Anna	Union	Robert Kolbeher 106 W. Jefferson	719R Jonesboro	2 mi. 190°	NW-SE 1210′
Annawan	Henry	Frank A. Beyer R. R. #1	Kewanee 20373	5 mi. 225° Annawan	N-S 1600′
Annawan	Henry	Rollin Heller	Hooppole 710	6 mi. 350°	E-W 1400′
Antioch	Lake	Maurice W. Bown	559-J-1	3 mi. 200°	N-S 1350′
Antioch	Lake	Wm. W. Horton, Jr.	446R or 446J	2 mi. 135°	N-S 1280′
Arcola	Douglas	Leslie Gilbert	Humboldt 4330	3 mi. 150°	N-S 2190′
Arenzville	Cass	A. C. Hart	30 or 44	1 mi. 270°	E-W 1320′
Armstrong	Vermilion	Roy Putnam	Collison 41-D	½ mi. 090° Hope	N-S 3900′
Ashkum	Iroquois	Milton Widholm	90	½ mi. 90°	N-S 1590′
Ashton	Lee	Edward Trompeter	75 or 4	1 mi. 270°	N-S 2120′
Ashton	Lee	Henry E. Weishaar	230 or 79-2221	5 mi. 170°	N-S 1400′
Assumption	Christian	Wendell R. Price	None	3½ mi. 300°	N-S 2200′
Atwood	Douglas	Dale C. Cooch R. R. #2	4863	3 mi. 10°	N-S 2310′
Aurora	Kendall	Alden E. L. Congrave RFD #2, Box 132	29088	1½ mi. 130°	N-S 1800′ NW-SE 2000′
Aurora	Kane	Harley R. Overton 409 Hill Ave.	62315 or 79231	2 mi. 120°	NE-SW 1515′
Avon	Warren	John E. Long	1701J	3 mi. 270°	E-W 2000′
Avon	Warren	Howard W. Simmons	Prairie City 13 on 11	5 mi. 245°	E-W 2130′
Baldwin	Randolph	Raymond Redpath	St-52476	2 mi. 90°	E-W 1320′
Barry	Pike	Dale A. Klassing	Barry 5F22 Kingston	¼ mi. 270°	E-W 1717′
Bartelso	Clinton	Bernard Brueggemann	Clinton 14	1¼ mi. 185°	N-S 1200′
Bartlett	DuPage	Vincent J. Gamelli Box 267	Tennyson 75951	1 mi. 150°	E-W 1230′
Baylis	Pike	Wm. R. Whitaker R. R. #2	Perry 2555	1½ mi. 95° Fishhook	NE-SW 1200′
Beardstown	Cass	Phillip H. Krohe R. R. #2	991W2	5 mi. 210°	E-W 1990′
Beecher	Will	Martin Von Alven	3125	3 mi. 200°	N-S 1850′
Belleville	St. Clair	Harold Emmerich Route #2	Adams 47083	1 mi. 90°	N-S 1200′
Belleville	St. Clair	Severin N. Gundlach	None	Edge 90°	N-S 2300′
Belleville	St. Clair	T. Nastoff	Adams 32703	¾ mil 290°	E-W 2000′
Belleville	St. Clair	Floyd W. Schmidt R. R. #1	Adams 35817-1	2 mi. 130°	NE-SW 1500′
Bethany	RLA in Shelby	Jay Sanner, R. R. 2	199-F-12	6½ mi. 270°	E-W 2230′
Biggsville	Henderson	Robert L. Seymour	2149 or 2048	2 mi. 225°	N-S 2315′
Blandinsville	McDonough	Myron G. Argenbright	4 on 2	4 mi. 100°	N-S 1995′
Blandinsville	McDonough	Delmar L. Deems	Sciota 23 on 2	2 mi. 200° Sciota	N-S 2180′
Bloomington	McLean	David Davis, IV 504 Nat. Bank Bldg.	2732-0	2 mi. 45° Normal	E-W 1500′
Bloomington	McLean	Robert H. Davis 105 N. Mercer Ave.	4521-5	Edge 90°	N-S 2640′

City	County	Owner	Telephone	Location	Runways
Bloomington	McLean	Donald Claire Reece 215 E. Front	5-8315	4 mi. 70° Hudson	E-W 1260′
Bloomington	McLean	Loreo H. Panoier R. R. #1	44982	4 mi. 270°	E-W 1200′
Blue Mound	Christian	Neil S. Noland	7706	3 mi. 330°	E-W 1650′
Blue Mound	Macon	Norman Sckowska	1713	2½ mi. 210°	N-S 2265′
Bluffs	RLA io Morgan	Kermit A. Muntman R. R. #1	Meredosia JU 4-2176	5½ mi. 30°	E-W 1200′
Bradford	Stark	Gail Kopp	None	3 mi. 270°	E-W 1290′
Breese	Clinton	F. H. Ketterer, M.D.	Lambert 6-1171	1 mi. 160°	N-S 1625′ E-W 1400′
Bristol	Kendall	Herman Scheuriog R. R.—Aurora	29064	4 mi. 45° Bristol	N-S 1600′
Broadlands	Champaign	Billie Zenke	47F11	1 mi. 210°	N-S 1565′
Broeton	Douglas	Howard Williams	37F2	2½ mi. 310°	E-W 1400′
Brownstown	Fayette	James W. Williams	St. Peter 1103	7 mi. 180°	NW-SE 1750′
Buckley	Ford	Leslie Hall	Thawville 70F12	2 mi. 60° Roberts	E-W 1200′
Buckley	Iroquois	Henry K. Johostoo	3182	2½ mi. 360°	NE-SW 1464′ NW-SE 1464′
Bunker Hill	Macoupio	Dale L. Rust	Juniper 54754	1 mi. 180°	E-W 1810′
Bunker Hill	Macoupio	Nelson E. Weidoer	Woodburn exchange	3 mi. 359°	E-W 1980′
Burnside	Haocock	William Marshall	4 on 324	6 mi. 125°	N-S 1200′
Burnside	Haocock	Granville White	Adriao 21-16	1½ mi. 90° Adriao	E-W 1715′
Cabery	Livingstoo	Richard C. Wagner	Campus 2184	1¾ mi. 240° Campus	E-W 2080′
Camp Point	Adams	Dean Searls	34-R2	1 mi. 60°	N-S 1400′
Campus	Livingstoo	M. E. Johnson	2511	Edge 180° Campus	NW-SE 1650′
Canton	Fultoo	Frank Hummel R. R. #3	7133 J 3	9 mi. 135°	N-S 1680′
Canton	Fulton	W. P. Ingersoll	64	3½ mi. 160°	NW-SE 1750′ NE-SW 1750′
Canton	Fultoo	Oscar Lino, R. R. #1	577W	3 mi. 90°	NE-SW 2700′
Carbondale	Jackson	John S. Lewis Rt. #2	16	Browning Edge 100° Carbondale	NW-SE 2400′
Carlinville	Macoupio	Joho Klimut	None	2 mi. 90°	E-W 2100′
Carman	Henderson	Harold M. Richmond R. R. #1	Riverside 98266	3 mi. 360°	N-S 1590′
Carmi	White	C. F. Rebstock	7071	½ mi. 30°	N-S 2200′
Carthage	Hancock	Oliver Kirchner	71	1 mi. 350°	E-W 1900′
Carthage	Hancock	Orval T. Sims, Jr. R. R. #4	None	1 mi. 225° Ferris	NE-SW 1380′
Cary	Lake	Sky Roamers, Inc. C/o Ernest Larsoo Route 1	Mercury 94128	2 mi. 80°	N-S 1450′

City	County	Owner	Telephone	Location	Runways
Casey	Clark	Woodrow Kemper R. R. #2	1487	6 mi. 130°	N-S 1280′
Centralia	Clinton	E. L. Allisoo, RFD 4	None	Edge 320°	N-S 2000′
Chadwick	Carroll	Boyd Handel	42452	2 mi. 215°	NW-SE 1300′
Chadwick	Carroll	Don C. Harris	42681	2 mi. 360°	E-W 2280′
Champaign	Champaign	Frank W. Andrew R. R. #3	62885	3 mi. 300°	N-S 1450′
Chana	Ogle	John L. Reinke	None	5 mi. 90°	NE-SW 1500′
Chandlerville	Cass	G. Wilbur Bell RFD #1	1473	¾ mi. 270° Saidora	NE-SW 1400′ NW-SE 1400′
Chatsworth	Livingstoo	Cliff M. Sterrenberg	Charlotte 110	5 mi. 360°	NE-SW 1200′
Chenoa	McLeao	Karl Mays	30F5	3 mi. 120°	N-S 2300′
Chestnut	Logan	Michael Drake	6832	1½ mi. 200°	N-S 2240′ E-W 1200′
Chestnut	Logao	Mt. Pulaski Flying Club c/o Louis Schafer	46R1-2	3 mi. 85° Mt. Pulaski	N-S 1600′
Chicago	Cook	John Marhoefer 837 W. Fulton	Hebron 2091	¾ mi. 225° Hebron	N-S 2100′
Chicago Hts.	Cook	Floyd W. Adair 13th & Easy Sts.	Skyline 46071	1½ mi. 90°	N-S 1320′
Chicago Hts.	Cook	Sparks Brothers R. R. #1, Box 130	Skyline 47871	3 mi. 60°	N-S 2020′
Chillicothe	Peoria	Arthur J. Blase RFD #2, Box 48	695-J	Edge 110° Rome	N-S 10,560′
Chrisman	Edgar	Erwin B. Davidson	4916	5 mi. 210°	N-S 2465′
Chrisman	Edgar	David Henry R. R. #3	2201	2 mi. 155°	N-S 1460
Clay City	Clay	Fred N. Bates R. R. #2	3375	8 mi. 150°	N-S 1930′
Clinton	DeWitt	Thorp Airport, R.R. 3 C/o Carl E. Thorp	571	5 mi. 30°	N-S 1600′ E-W1600′
Clinton	DeWitt	William F. Martin R. R. #4	Weldoo 5912	1½ mi. 135° Lane	N-S 2130′
Cobden	Union	Ralph W. Rich	49F12	1¼ mi. 10°	N-S 1250′
Colchester	McDonough	Darwin McClure R. R.	4R11	2½ mi. 310°	E-W 1635′
Collinsville	Madison	Ardell Davinroy	Dickens 46639	2½ mi. 280°	N-S 1200′
Compton	Lee	Earl Barnickel R. R. #1, Box 66	None	2½ mi. 225°	N-S 1200′
Coulterville	Randolph	James F. Robb	2481	1 mi. 130°	E-W 1025′ N-S 1700′
Crete	Will	Mall Airport C/o Walter Reich 25000 S. Western Ave.	Skyline 4-1945	3 mi. 270° Crete	NE-SW 1900′
Dakota	Stephenson	Roy N. Mitchell	Dakota 904	1½ mi. 250°	N-S 1400′
Dalton City	Moultrie	E. H. Moody	25F12	2 mi. 180°	N-S 1100′ E-W 1800′
Danforth	Iroquois	Raymond J. Classen	33	¼ mi. 225°	N-S 1800′
Danville	Vermilion	Louis McCollum	4185	4½ mi. 90°	N-S 1200′

City	County	Owner	Telephone	Location	Runways
Danville	Vermilion	Hall Stewart	78761	1 mi. 100° Seneca	E-W 1530′
Deer Grove	Whiteside	Ralph Perino	Walnut 34610	1 mi. 110°	E-W 1812′
Deer Plain	Calhoun	Arthur Schulze	Main 38-03	3 mi. 135° Brussells	N-S 1280′
DeKalb	DeKalb	Wilbur Thompson 815 South Second St.	Lee 3479	3 mi. 200° Steward	N-S 1260′
DeKalb	DeKalb	Joseph E. Walter R. R. #2	DeKalb 62081	3 mi. 165°	N-S 1280′
DeKalb	DeKalb	Jack Watson, R. R. 2	62007	5 mi. 210°	E-W 2340′
DeLand	Piatt	Harold Overmeyer R. R. #1	Farmer City 7186	2½ mi. 360°	N-S 1300′
Delavan	Tazewell	Lloyd E. Steiger R. R. #2	Gile 6616	4¾ mi. 180° Hopedale	E-W 1860′
Denver	Hancock	Robert L. Clark	7 on 18	3¼ mi. 90°	E-W 1260′
Dewey	Champaign	Harry L. Johnston R. R. #1	F-37-A	5 mi. Edge Fisher	E-W 1600′
DeWitt	DeWitt	Ray Spencer R. R. #1	Clinton 25R20	3½ mi. 350° Lane	E-W 1660′
Dix	Jefferson	Russell R. Stroup	33	¼ mi. 105°	N-S 2140′
Downers Grove	DuPage	Dallan C. Campbell 7880 Dunham, R. R. 2	5992R	3 mi. 185°	E-W 1206′
Dundee	Cook	Robert E. Koonz Box 233, R. R. #2	Hazel 64119	3 mi. 90°	NW-SE 1400′
Durand	Winnebago	Raymond E. Laube R. R. #2	5606	3 mi. 355°	NE-SW 1400′
Dwight	Livingston	David B. Constantine R. R. #1	586W2	2 mi. 360°	N-S 1700′
Dwight	Livingston	Harvey A. Kime R. R. #1, Box 155	586R-1	2 mi. 360°	N-S 1800′
Earlville	RLA in DeKalb	Nimrod Boston	PawPaw 28F4	5 mi. 90° PawPaw	NW-SE 1295′
Earlville	LaSalle	Wendell Cody Route #2	PY28623	1½ mi. 90° Harding	N-S 2500′
Earlville	DeKalb	Dean N. Lake	7184	5 mi. 15°	N-S 2000′ E-W 1200′
Easton	Mason	Paul Knuppel, R. #1	8F8	3 mi. 350°	E-W 1700′
Edinburg	Christian	Loren L. Montgomery R. R. #1	Stonington 4643	6 mi. 60°	E-W 2200′
Effingham	Effingham	W. G. Best, Factory Built Homes, Inc.	1600	1 mi. 240°	N-S 1550′
Egan	Ogle	Irvin T. Kilker	None	2½ mi. 90°	E-W 1340′
Egan	Ogle	Robert E. Plummer	Seward 4R3	4½ mi. 90°	NW-SE 1200′
Elburn	Kane	Robert E. McKinstry R. R. #1	4278	1½ mi. 250°	E-W 1200′
Elburn	Kane	Meredith Brothers R. R. #1	3371	3 mi. 180°	E-W 2000′
Eldred	Greene	Thomas Baker	None	1½ mi. West of Hayypress	5000 acre tract numerous strips
Elgin	Kane	W. E. Kerchenfaut R. R. #4, Box 235	Te73261	5 mi. 90°	N-S 1240′

City	County	Owner	Telephone	Location	Runways
Emden	Logan	Paul O. Steen	6556	1½ mi. 250°	E-W 1570′
Erie	Whiteside	F. L. Adams	346R2	4 mi. 225°	N-S 1590′
Eureka	Woodford	Earl Dorward, R.R. 2	920X	3½ mi. 225°	N-S 1700′
Evanston	Cook	City of Evanston City Hall c/o Commissioner Rose	Greenleaf 5-3100	1½ mi. 270° Skokie	N-S 1616′
Fairbury	Livingston	Robert L. Ficklin R. R. #2, Box 51	26F13	1 mi. 10°	N-S 1800′
Fairbury	Livingston	Irvin R. Gerber R. R. #2	Cropsey 67F2	2½ mi. 360° Cropsey	NE-SW 1400′
Fairbury	Livingston	Horace Goembel RFD	18F3	5 mi. 170°	N-S 2580′
Fairbury	Livingston	Joe Kuenzi North 4th St.	338	Edge 360°	N-S 2580′
Fairbury	Livingston	J. H. Langstaff, Jr.	145	2 mi. 70°	N-S 1960′ E-W 1605′
Fairbury	Livingston	Curtis Weeks R. R. #2	26F4	1½ mi. 10°	E-W 1605′
Fairbury	Livingston	Wayne Ziller, Jr. R. R. #3	11F3	4 mi. 345°	E-W 1400′
Fairfield	Wayne	W. Scott Lawrence	4469	4 mi. 180°	N-S 1450′ NE-SW 2050′
Fairmount	Vermilion	Glenn Catlett	3482	1 mi. 360°	E-W 1440′
Farmer City	DeWitt	Vernelle Walter Warren, R. R. #2	3170	1 mi. 320° Parnell	E-W 1425′
Farmer City	RLA in Piatt	Lyle F. Weidner R. R. #3	7175	3 mi. 160°	N-S 1860′ E-W 2190′
Farmersville	Montgomery	Neal McWilliams R. R. #1	2974	5 mi. 50°	N-S 1500′
Findlay	Shelby	Joe George Howell R. R. #1	2 on 66	1½ mi. 360°	N-S 1320′
Findlay, Ohio	RLA in Crawford	The Ohio Oil Co.	333 Palestine	½ mi. 360° Palestine	E-W 2200′ N-S 1800′
Florissant, Mo.	RLA in Hardin	Joseph Desloge, Jr.	TE-13341	4 mi. 310° Cave-In-Rock	NE-SW 1300′
Forest City	Mason	Norman L. White	662	1 mi. 190°	E-W 2300′
Forrest	Livingston	Honeggers' & Co. Inc. E. Howard Carter, Mgr.—Fairbury	Oliver 78211	3 mi. 180° Forrest	E-W 1495′ N-S 2000′
Forrest	Livingston	Archie Perkins	Oliver 78347	4 mi. 40°	E-W 1750′
Forrest	Livingston	Edwin H. Streitmatter	Straun 8 F 31	4¼ mi. 195°	N-S 1200′
Franklin Grove	Lee	William F. Full Route #2	61220	3 mi. 25°	E-W 2130
Freeport	Stephenson	Galen Dornink & Sons, R. R. #3	Dakota 1506	2½ mi. 240° Dakota	N-S 1600′
Freeport	Stephenson	Harold Franzmeier R. R. #1	Rural 1013	3 mi. 90°	NE-SW 1200′
Fulton	Whiteside	Ralph Williams Gen. Del.	None	3 mi. 15°	N-S 1365′

City	County	Owner	Telephone	Location	Runways
Galena	Jo Daviess	W. C. Stauss Chalatan Acres	None	½ mi. 350°	N-S 1320′ E-W 1380′
Galena	Jo Daviess	Clyde Uehren R. R. #1	535W-3	3 mi. 340°	NW-SE 1260′
Galesburg	Knox	Carl A. Munson Rt. #2	None	5 mi. 220°	N-S 1805′
Galva	Henry	Maynard Corkill	8003	2¼ mi. 90°	N-S 1500′
Garden Prairie	Boone	Frank McKeown	None	3 mi. 75°	N-S 2000′
Geneseo	Henry	Joseph Lievens	3905	Herbert 5 mi. 360°	E-W 1580′
Geneseo	Henry	Darold A. Lodge	5831	Atkinson 8 mi. 25°	E-W 1530′
Genoa	DeKalb	Charles L. Brown	45729	1 mi. 30°	N-S 2310′
Genoa	DeKalb	Richard C. Watson	45612	1 mi. 180°	N-S 1390′
Gibson City	Ford	Elmer Colwell	Elliott 16F12	2½ mi. 90°	N-S 1285′
Gibson City	Ford	Howard J. Peters 206 S. Church	485J	4 mi. 225°	N-S 1740′
Gibson City	Ford	Floyd S. Walker	218	Edge 52° Gibson City	N-S 1815′
Gillespie	Macoupin	Lindell Loveless	1411	3 mi. 355°	N-S 1340′
Gillespie	Macoupin	Charles H. Schmidt R. R. #2	1321	3 mi. 265°	N-S 1645′
Gladstone	Henderson	F. E. Anderson	2271	1.2 mi. 270°	N-S 1593′
Granite City	Perry	James R. Jenne 2624 E. 27th	Glenview 27157	¾ mi. 85° Coulterville	N-S 3900′
Grant Park	Kankakee	Keith Love, RFD 2	None	5½ mi. 100°	N-S 2000′
Grant Park	Kankakee	Eldon Selk, R. R. #2	54318	2½ mi. 70°	E-W 1760′
Granville	Putnam	Harold Maulfair R. R. #2	93453	2½ mi. 265°	E-W 1365′
Grays Lake	Lake	Clifford Boetcher R. R. #1, Box 22-A	Kimball 6-3212	1 mi. 180° Round Lake	N-S 1990′
Grays Lake	Lake	W. F. Potter R. R. #1, Box 26	Kimball 64456	3 mi. 170°	E-W 2000′
Greenfield	Greene	Henry A. Longmeyer	3312	3 mi. 360°	N-S 2400′
Green Valley	Tazewell	Ray Woodrow	22542	1 mi. 355°	N-S 1570′
Greenville	Bond	W. E. Schaufelberger	None	1½ mi. 320°	E-W 1665′
Hampshire	Kane	Jesse F. Gudeman R. R. #1	2731	2 mi. 45°	NW-SE 1370′
Hampshire	Kane	Hampshire Flying Club, C. J. Renard, E. Rusk	5981	1 mi. 350°	E-W 1850′
Hebron	McHenry	Robert Elmers C/o Hebron Packing Co.	2091	¼ mi. 270°	N-S 1800′
Herrick	Shelby	Robert R. Whitting- ton	29	1½ mi. 340°	N-S 1965′
Herscher	Kankakee	Harlan W. Porter R. R. #1	62689	4 mi. 210°	N-S 2340′
Heyworth	McLean	Howard Hamlow	74F32	3 mi. East 1¼ mi. North 86°	E-W 1455′
Heyworth	McLean	William E. Quinton	95F13	3 mi. 235°	N-S 3700′

City	County	Owner	Telephone	Location	Runways
Highland	Madison	Oliver D. Ulmet	3451	4 mi. 150°	N-S 1200′
Hillsboro	Montgomery	Arthur E. Bass	Kellogg 23988	Edge 45°	N-S 1685′
Hinckley	DeKalb	Lauren F. Abell Box 1205	27234	2 mi. 90° Hinckley	N-S 1320′
Hinckley	DeKalb	Paul W. Barr Box 210	921-5	½ mi. 265°	N-S 1525′
Hinckley	DeKalb	Arthur F. Challand	9432	1 mi. 360°	E-W 1800′
Hinckley	DeKalb	Raymond L. Nehring	91311	5 mi. 320°	N-S 1200′
Hinsdale	DuPage	Butler Co., RFD 2, Oak Brook Rd.	3212	3 mi. 360°	E-W 2300′ N-S 2600′
Hinsdale	DuPage	Martin Ondrus, Jr. 11505 W. 22nd R. R. #2	Filmore 51298	2 mi. 225° Westchester	N-S 1500′
Hooperston	Vermilion	Russell Alt, R. R. 1	East Lynn 73R13	5 mi. 280°	N-S 1200′
Hooperston	Vermilion	Roy L. Brougher, Jr. R. R. #2	Cheneyville 6020	5 mi. 90°	E-W 1200′
Hooperston	Vermilion	Harold Crouch R. R. #3	None	3½ mi. 80°	N-S 835′ E-W 935′
Hooperston	Vermilion	Donald & Wm. Tweedy, Jr., R. R. #2	10F11	2½ mi. 170°	N-S 2000′
Huntley	McHenry	B. O. Warren	Gibson 82007	3 mi. 360°	E-W 2640′
Illinois City	Rock Island	Louis R. Bartley	Buffalo Prairie 2913	2½ mi. 250° Buffalo Prairie	NW-SE 1210′
Jacksonville	Morgan	Hazel C. Henry 312 S. Fayette St.	Roodhouse 4833	2½ mi. 270° Roodhouse	E-W 2205′
Jerseyville	Jersey	Baughman Mfg. Co., Inc.	900	Edge 100°	N-S 1509′
Joliet	Will	Herman J. Wilhelmi	None	2½ mi. 160° Joliet	E-W 2253′
Kankakee	Kankakee	Kankakee Fair Assn. 213 E. Court St.	34845	3 mi. 180°	E-W 2265′
Kankakee	Kankakee	Melvin Glenn Riddle- barger, R. R. #1	33021	4 mi. 270°	N-S 1625′
Kansas	Edgar	R. O. Collier R. R. #1	Oakland 3296	6 mi. 10°	N-S 1532′
Kansas	Edgar	Chas. F. Schneider	3751	3 mi. 115°	NE-SW 1524′
Kenney	DeWitt	Robert E. Rybolt	Chestnut 6299	2½ mi. 175°	E-W 1320′
Kewanee	Henry	Gail M. Peart R. R. #3	Annawan 8811	3½ mi. 220° Annawan	N-S 1200′
Kirkland	DeKalb	Harold Bunger	9184	4 mi. 175°	E-W 1290′
Kirkland	DeKalb	Frank O. Snyder	9065	3 mi. 10°	NW-SE 1220′
Kirkland	DeKalb	Mrs. Kenneth Turner Route 1	924-4	4 mi. 345° Kirkland	N-S 1940′
Lake Villa	Lake	Clarence Hanson R. R. #1, Box 676	Elliott 63126	2 mi. 175°	N-S 1280′ E-W 1700′
LaPrairie	Adams	C. O. Thompson	72367	4 mi. 100°	SE-NW 1280′ N-S 1615′

City	County	Owner	Telephone	Location	Runways
LaSalle	LaSalle	Gerald H. Hamer R. R. #2	2-923R4	6 mi. 179°	N-S 1940′
La Salle	La Salle	Donald E. Hein 728 First St.	3196R	Mendota Edge 45°	E-W 1125′
La Salle	La Salle	William Vogel R. R. #2	121	7 mi. 360°	E-W 1900′
Leaf River	Ogle	Duane E. Davis R. R. #1	91R8	1½ mi. 100°	N-S 2000′
Lemont	Will	Delbert Breitwieser R. R. #2	82W2	6 mi. 340°	N-S 1788′
Lena	Stephenson	Earl R. Schoney	9122	5 mi. 310°	N-S 1900′
LeRoy	McLean	Max E. Buckles	2133	3 mi. 45°	N-S 1800′
Lexington	McLean	Manus Moberly	242	¼ mi. 90°	N-S 1240′
Liberty	Adams	Melvin E. Sims R. R. #3	Liberty 374	2 mi. 20° Adams	E-W 1600′
Lincoln	Logan	Henry F. A. Bock R. R. #1	32F3	Edge 275° Lincoln	E-W 1800′
Lincoln	Logan	John Charter 520 Broadway	1957-K	1 mi. 180°	E-W 1955′
Lincoln	Logan	William H. Mason R. R. #3	27F23	3 mi. 180°	N-S 1500′
Lincoln	Logan	Orville Minder & V. E. White, R. R. 4	25F5	2¼ mi. 120°	E-W 1200′
Lindenwood	Ogle	Albert J. Balcom	Lindenwood 491	4 mi. 160° Chana	N-S 1200′
Lockport	Will	Robert E. Powers R. R. #2	Lockport 892R	7 mi. 255° Joliet	E-W 1900′
Lodi	Iroquois	Fred Philbrick	2619	3½ mi. 45°	NW-SE 1200′
Lomax	Henderson	Lloyd Sparrow—Lomax Canning Co.	15	Edge 225°	NE-SW 1700′
Lombard	RLA in DuPage	G. W. Mojonnier 550 N. Grace Ave.	36405	¼ mi. 360°	E-W 1651′
London Mills	Fulton	K. B. Shreves	Hu6-36904	½ mi. 135°	N-S 1590′
Long Point	Livingston	Ray Lavon Ellis	23F21	3½ mi. 175°	E-W 1929′
Louisville	Clay	John R. Harrell	246	Edge 80°	E-W 1380′
Lowell, Ind.	RLA in Kankakee	Glenn Love	5-3673	6 mi. 90° Grant Park	N-S 1320′
Lyons	DuPage	Talbert Con. Equip. Co., 7950 W. 47th St.	Lyons 33169	3 mi. 165°	N-S 1800′ E-W 3000′
Malta	DeKalb	Everett C. Lunn (Seaplane Base)	None	3 mi. 185° Byron	NE-SW 2 mi.
Malta	DeKalb	Everett C. Lunn	2171	Edge 135°	E-W 1200′
Malta	DeKalb	Bernard W. Parsley	2720	3 mi. 340°	N-S 2000′
Malta	DeKalb	Charles Lutz	2718	3 mi. 270°	E-W 1200′
Mansfield	Piatt	Alexander Hawthorne	22 R 40	4 mi. 350°	E-W 1740′
Mansfield	Piatt	Roy A. House	75	1¼ mi. 140°	N-S 2280′
Manteno	Kankakee	Richard H. Granger	2684	4 mi. 140°	N-S 1200′ E-W 1800′
Maple Park	Kane	Arvin Anderson	Elburn 4116	2 mi. 340° Lily Lake	N-S 1860′
Maple Park	RLA in DeKalb	Oliver B. Westphal	Hinckley 941-12	6 mi. 225°	E-W 1590′

City	County	Owner	Telephone	Location	Runways
Marengo	RLA in DeKalb	Earl S. Anderson	Genoa 907-M2	4 mi. 45° Genoa	E-W 1580′
Marengo	McHenry	The Arnold Engineering Co.	87251	Edge 270°	E-W 2000′
Marengo	McHenry	James L. Napier	Garden Prairie 331	1 mi. 90°	E-W 1500′
Marion	Williamson	John W. Hutton Fabick Mach. Co.	91	Edge 90°	NW-SE 1800′
Marissa	St. Clair	E. R. Coulter	2401	½ mi. 90°	N-S 2000′
Marissa	St. Clair	Henry Hopp	None	1½ mi. 90°	N-S 1200′
Marissa	St. Clair	Herschel Hunter	Sparta 10F14	3 mi. 95°	N-S 1760′
Marissa	St. Clair	Marissa Flying Club	None	1.3 mi. 270°	N-S 1800′
Marissa	St. Clair	John A. White	2982	2½ mi. 235°	E-W 1800′
Marseilles	LaSalle	Gerald A. Danielson	Seneca 78152	6 mi. 40°	E-W 1955′
Marseilles	LaSalle	Marion P. Mitchell	1127-S	4 mi. 60°	N-S 2100′
Mason City	Mason	Albert R. Donavan	1103	1½ mi. 150°	N-S 2295′
Mazon	Grundy	John B. Fillman	2117	3½ mi. 120°	N-S 2000′
McLean	McLean	Jack H. Sellards	2528	6 mi. 110°	N-S 1750′
Mendota	LaSalle	Gilbert J. Setchell	3142	2 mi. 90°	N-S 1600′
Mendota	LaSalle	Wilbur P. Zinke	3566	5½ mi. 19°	N-S 1200′
Merna	McLean	Donald J. Schlosser	None	Edge 45°	E-W 2215′
Middletown	Logan	E. M. Mender	15X6	2 mi. 270° Broadwell	E-W 1600′
Milford	Iroquois	Alfred A. Leitz	Tuxedo 9-4485	3 mi. 62°	E-W 1750′
Miller City	Alexander	J. M. Patton & Son	3194	Edge 180°	N-S 1800′
Minneapolis, Minn.	RLA in McHenry	C/o John B. Hawley, Jr., Northern Pump Co. Farms	761 McHenry	2 mi. 315° McHenry	E-W 4200′
Minonk	Woodford	Lester Davison	2315	5 mi. 280°	N-S 2220′
Minonk	Woodford	R. O. Granert	No 5 or No 21	Edge 315°	NW-SE 1215′
Minooka	Grundy	Robert W. Bushby	3494	4 mi. 360°	N-S 1270′
Moline	Rock Island	Martin Gustafson (Seaplane RLA)	2-6661	3½ mi. 180°	E-W 5000′
Monee	Will	L. A. Ruder	Logan 3371	3 mi. 10°	E-W 3500′
Monee	Will	Paul Sanger	Logan 3-2415	4 mi. 135°	E-W 2600′
Monticello	Piatt	Board of Trustees U of I	Monticello 3111	5 mi. 240°	NE-SW 1260′ NW-SE 1260′
Morton	Tazewell	Virgil I. Helgen	53379	3 mi. 330° Mackinaw	E-W 2000′
Mt. Carmel	Wabash	J. Stanley Beckerman	39F11	3½ mi. 270° Mt. Carmel	N-S 1890′
Mt. Carroll	Carroll	Donald W. Frank	3760	4½ mi. 200°	E-W 1260′
Mt. Carroll	Carroll	Donald Mackay	None	4 mi. 135°	N-S 1200′ N-E-SW 1200′
Mt. Carroll	Carroll	Williard Nyeum	None	1 mi. 90°	N-S 2180′
Mt. Carroll	Carroll	Lowell Toepfer	7156	¾ mi. 315°	N-S 1500′

City	County	Owner	Telephone	Location	Runways
Mt. Erie	Wayne	J. O. Van Fossan	None	¼ mi. 360° NW-SE 2000′	N-S 2050′
Mt. Pulaski	Logan	Thos. A. Scroggins II	40 R 13	1 mi. 300°	E-W 1406′
Moweaqua	Chrstiian	Ralph Jones	Assumption 8031	3 mi. 350° Assumption	N-S 2200′ E-W 2200′
Mundelein	Lake	Dr. Dwight T. Barcroft	Libertyville 22587	2 mi. 350° Prairie View	N-S 2000′
Naperville	DuPage	Naper Aero Club C/o Harold White	1286	3½ mi. 225°	N-S 2200′
Naperville	DuPage	John Leverenz	867J2	5 mi. 180°	NE-SW 1300′
Naperville	DuPage	Arthur H. Strubler	843J2	2½ mi. 230°	N-S 2115′
Naples	Scott	Andy Z. Thomas	Bluffs P1-4-3564	2½ mi. 45°	N-S 1320′
Nashville	Washington	Nashville Flying Club C/o Robert Beckmeyer	None	1½ mi. 100°	NE-SW 1498′
Nauvoo	Hancock	Frederick Gene Hartweg	Ferris 1 on 49	4 mi. 275° Ferris	N-S 1980′
Nauvoo	Hancock	King Parker	1-304	2 mi. 135°	N-S 1740′
New Berlin	Sangamon	Allen Smitb, Jr.	Alexander 0-922	3 mi. 310° Alexander	E-W 1705′
New Memphis	Clinton	Wesley J. Fischer	New Baden 88-3167	1 mi. 25°	N-S 2400′
Newton	Jasper	L. C. Towell Jasper Co. Fly. Club	98	3 mi. 180°	N-S 2000′
Niota	Hancock	Dale N. Owings	Colusa 1 R 6	1½ mi. 280° Colusa	E-W 1320′
Nokomis	Montgomery	L. W. Hulbert	C-72-55	Edge 270°	E-W 1260′
North Henderson	Mercer	Ernest E. Orwig	25	1 mi. 60°	E-W 2000′
Oakford	Menard	Clinton Thomas	55-366	2½ mi. 120°	N-S 1820′
Oakland	Coles	Jimmy W. Hunt	None	4 mi. 190°	E-W 1200′
Oakland	Edgar	Ernest R. Lamkey	Oakland 4185	½ mi. 185° Isabel	N-S 1910′
Odell	Livingston	Albert Michael	Odell 4F 2	5 mi. 210° Dwight	N-S 1860′
Oswego	Kendall	Mrs. Marguerite Chrisse	4-2491	1¼ mi. 180°	E-W 1560′
Ottawa	La Salle	Thomas J. Fox	3685 W	2 mi. 360°	E-W 1920′
Ottawa	La Salle	R. D. Waggoner	39	7½ mi. 30°	E-W 2150′
Pana	Christian	Otis R. Osborn	None	4 mi. 180° Rosamond	N-S 1650′
Pana	Christian	Forrest Wardall	7-3140	6 mi. 275°	N-S 1200′
Paris	Edgar	Schenck Brooks	49274	3 mi. 360°	N-S 2000′
Paris	Edgar	Archie E. Morris	4-9224	3 mi. 210°	N-S 1700′
Paris	Edgar	John W. Patrick	3-6323	3½ mi. 275°	E-W 2300′
Pawnee	Sangamon	Donald A. Hamilton	None	½ mi. 270°	N-S 1980′
Pawnee	Sangamon	Meade McWilliams	2511	1½ mi. 160°	N-S 2300′
Paw Paw	Lee	Lewis Miller	8173	3½ mi. 330°	N-S 1200′
Paxton	Ford	C. D. Maulding	8F23	1½ mi. 110°	N-S 1645′
Paxton	Ford	Warren Pacey	Paxton 9	1 mi. 275° Loda	NE-SW 2140′

City	County	Owner	Telephone	Location	Runways
Pekin	Tazewell	Kenneth Henry Lutz	8-3577	3½ mi. 290° S. Pekin	E-W 1550′
Peoria	Peoria	Edwin G. Bennett	6-5900	1 mi. 300°	N-S 1210′
Peoria	Peoria	Wm. L. Rutherford	Peoria 3-8122	4 mi. 115° Rock Falls	N-S 2450′
Peoria	Peoria	Wm. L. Rutherford	Peoria 3-8122	3 mi. 160° Hooppole	E-W 2265′
Peoria	Peoria	Wm. L. Rutherford	Peoria 3-8122	5 mi. 70° Prophetstown	N-S 2400′
Peoria	Peoria	Wm. L. Rutherford	2-5281	Seaplane base on Illinois River	1 mi. 45° 5 mi. strip
Peoria	RLA in Woodford	Gerald D. Stabb	Spring Bay 6-8130	7 mi. 45°	N-S 1350′
Peotone	Will	Paul Rathje, Jr.	2724	Edge 270°	N-S 1740′
Percy	Randolph	Dexter Clayton	3483	2½ mi. 360°	N-S 1525′ E-W 1800′
Peru	La Salle	Stanley W. Foote	92383	1 mi. 115° Standard	NW-SE 1420′ NE-SW 1420′
Petersburg	Menard	Kirby S. Stahl	2-7324	1½ mi. 225°	N-S 1500′
Pinckneyville	Percy	Everette E. Schumaier	6698	2 mi. 80°	NE-SW 2000′ NW-SE 1500′
Piper City	Ford	Durrell White	114F13	4 mi. 25°	N-S 2080′
Pittsfield	Pike	Floyd Burbridge, Jr.	6 F 11	2½ mi. 10° Time	NW-SE 1220′
Plainfield	Will	A. R. Beek	7-2516	6 mi. 20°	E-W 1875′
Plainfield	Will	Forrest George	7-2333	2 mi. 80°	E-W 1950′
Plainfield	Will	R. Earl Matter	7-2244	7 mi. 350°	N-S 1800′ E-W 1200′
Plainfield	Kendall	Clarence C. Eberhard	2-3136	4½ mi. 90°	N-S 2500′
Pleasant Hill	Pike	Paul Carpenter	2165	1 mi. 270°	N-S 2400′
Plymouth	Hancock	Ivan Dowacter	7-12	2½ mi. 50°	N-S 1320′
Plymouth	McDonough	Giles Griswold, Mgr.	45	½ mi. 135°	N-S 1260′
Plymouth	Hancock	Giles E. Griswold	45	2 mi. 270°	N-S 1650′
Polo	Ogle	Radio Ranch C/o Russell Hammer	6-0417	1 mi. 120°	N-S 1800′
Pontiac	Livingston	Nelson Weber	Ocoya 4 exchange	4 mi. 145° Greymont	N-S 1860′
Princeton	Bureau	Ralph Farley	16 R 1	3 mi. 45°	N-S 1800′
Princeton	Bureau	Henry S. Lang	None	1¼ mi. 135° Malden	N-S 1440′
Prophetstown	RLA in Henry	Wilbur D. Egert	Prophetstown 4338	1½ mi. 260° Hooppole	NE-SW 1800′
Prophetstown	Whiteside	Donald Goble	Tampico 125-4R	5 mi. 100°	N-S 1200′
Putnam	Putnam	Charles Magnuson	2278	3 mi. 265°	N-S 2090′
Putnam	Putnam	Edgar Read	2279	2 mi. 270°	NE-SW 1300′
Putnam	Putnam	Stickel Flying Club C/o T. A. Stickel	2430	1¾ mi. 260°	E-W 1940′
Putnam	Putnam	Kenneth Winship	2410	1½ mi. 10°	E-W 1500′
Quincy	Adams	Robert E. Bowles	Ba 2-5892	3 mi. 360°	N-S 1300′
Quincy	Adams	Stanley E. Earel	Ba 3-3138	5 mi. 320°	N-S 1790′

City	County	Owner	Telephone	Location	Runways
Quincy	Adams	Seigfried Halfpep	Ba 2-7461	3 mi. 135°	N-S 1500′
Rankin	Vermilion	John Maskal	71 R 193	1 mi. 330°	N-S 1269′
Raymond	Montgomery	Albert W. Goby	8025	4 mi. 310° Raymond	NE-SW 1310′
Reno	Bond	U. N. Hensley	53 F 23	1½ mi. 90° Reno	E-W 1200′
Reynolds	Rock Island	R. Arthur Goode	Buffalo Prairie	3 mi. 90° Buffalo Prairie	N-S 1800′
Roanoke	Woodford	Lloyd M. Kindig	16 F 3	2 mi. 20° Secor	N-S 1220′
Roanoke	Woodford	Lee Scherrer	12 F 12	2 mi. 90°	N-S 1500′
Roberts	Ford	Ralph Bradbury	41 F 22	3 mi. 15°	E-W 2330′
Roberts	Ford	John H. Garrelts	41 F 3	2½ mi. 350°	SW-NE 1300′
Rochelle	Ogle	Myron L. Davis	943-W-1	4½ mi. 360°	NW-SE 1283′
Rochester	Sangamon	Winn Ross, Jr.	7-7380	6 mi. 120°	E-W 1900′
Rock Falls	RLA in Lee	Paul Steen	4008-1	5 mi. 95°	NE-SW 1280′ NW-SE 1280′
Rock Falls	Whiteside	Twin Cities Air Act. Club, Inc.	None	3 mi. 360° Deer Grove	N-S 2170′
Rockford	Winnebago	Frank B. Darrington	3-9082	5 mi. 305°	E-W 1200′
Rockford	Winnebago	Milton W. Kling	36026	2 mi. 270°	N-S 1800′
Rockford	Winnebago	Budd A. Reesman	76862	8 mi. 360°	N-S 1200′
Rockford	Winnebago	Thomas J. Van Stone	2-5149	3 mi. 220°	E-W 2480′
Roscoe	Winnebago	John L. Atwood	Rockton 3-4731	4 mi. 160° Beloit Wis.	E-W 2495′
Roscoe	Winnebago	Leone M. Walton	Rockton 3-5189	2 mi. 90°	E-W 1600′
Roseville	Warren	Edward Lee Coons	Swan Creek 40	1½ mi. 135°	N-S 1200′ E-W 2300′
Roseville	Warren	Frank C. Kirkpatrick	3520	1 mi. 90°	E-W 1305′
Rosiclare	Hardin	Buel Burgess	111	1 mi. 340°	E-W 1200′
Rossville	Vermilion	Forrest J. Beckley	8-4601	3 mi. 275°	N-S 2000′ E-W 1800′
Royal	Champaign	W. C. Britt	Danville 218 Royal 3-4615	1½ mi. 240° Royal	N-S 1255′
Royal	Champaign	W. C. Britt	Danville 218 Royal 3-4615	2 mi. 30° Royal	N-S 1200′ E-W 1200′
Rushville	Schuyler	Randolph M. Wells	14 R 24	5½ mi. 5°	N-S 1925′
St. Anne	Kankakee	Loren L. Dumais	76334	4 mi. 270°	E-W 2205′
St. Elmo	Fayette	Walter H. Fishburn	19 R 3	5 mi. 360°	N-S 1300′
St. Joseph	Champaign	Marvin E. Flessner	Gifford 106-E	1½ mi. 80°	E-W 2220′
Salem	Marion	Melvin Loyd Maxey	9691J	5 mi. 330°	N-S 1200′
San Jose	Mason	Raymond Diers	307	3 mi. 250°	N-S 1610′
San Jose	Mason	Donald C. Reed	407	2¼ mi. 265°	E-W 1200′
Saybrook	McLean	Lester A. Hawthorne	2271	1 mi. 120° Saybrook	E-W 1825′
Secor	Woodford	John Johnson, Jr.	267-34	2 mi. 340°	NE-SW 1755′
Seneca	La Salle	Lawrence J. Johnson	7-6183	2½ mi. 330°	N-S 1490′
Shannon	RLA in Stephenson	Loral K. Byington	4 C	4 mi. 358°	E-W 1680′
Shannon	Carroll	Kenneth Moll	Rural 21Y	2 mi. 265°	N-S 1895′
Shelbyville	Shelby	Carl M. Dagen	1594	1½ mi. 225° Westervelt	N-S 1330′
Sheldon	Iroquois	Lyle Clark	48 F 13	2½ mi. 360° Sheldon	N-S 2000′
Sheldon	Iroquois	Fred S. Disosway	None	5 mi. 300°	E-W 1800′ N-S 1800′
Sheridan	La Salle	Mark J. Bowen	None	2 mi. 100°	N-S 1275′
Shipman	Macoupin	Henry W. Baker	5-5130	1½ mi. 179°	N-S 2076′
Sigel	Cumberland	E. C. Baker & Sons	525	1½ mi. 90°	N-S 1300′ E-W 1300′
South Beloit	Boone	Harley M. Higgins	Dunkirk 91084	5 mi. 110°	NW-SE 1300′
South Beloit	Winnebago	Eugene Sword	Du 9-1096	2½ mi. 315°	N-S 2000′
Sparland	Marshall	Donald Hughes	2920	2 mi. 315°	E-W 1630′
Sparta	Randolph	Wm. Henry Kraft	None	2 mi. 90°	E-W 1865′
Sparta	Randolph	Eugene Arthur Weber	24 F 24	3 mi. 180°	N-S 1200′
Springfield	Sangamon	Dept. of Conservation	6651-Ext 6514	3 mi. 30° Makanda	NE-SW 2400′
Springfield	Sangamon	Dept. of Conservation	6651-Ext 6514	9 mi. 320° Kankakee	NW-SE 2200′
Springfield	Sangamon	Dept. of Conservation	6651-Ext 6514	½ mi. 85° Sumner	N-S 2100′
Springfield	Sangamon	Nelson Weber	Spfld 6930	4½ mi. 275° Virden	N-S 1650′ E-W 2640′
Spring Valley	Bureau	Reuben F. Burington	7211	1 mi. 315°	N-S 1840′
Spring Valley	Bureau	Gilbert H. Soedler	Ladd L141	2¼ mi. 295° Ladd	E-W 1995′
Stanford	McLean	Charles R. Park	None	3¾ mi. 290°	E-W 1700′
Steward	Lee	Clarence Miller	None	9 mi. 190° Rochelle	N-S 1400′
Steward	Lee	Arnold Rankin	Ashton 86812	4 mi. 250°	E-W 1860′
Stockton	Jo Daviess	John L. Coppernoll	Rural 3514	2½ mi. 150°	N-S 1720′
Stonington	Christian	Merle Bollinger	4590	1½ mi. 25°	N-S 1320′
Stonington	Christian	Glen E. Schrantz	4626	3½ mi. 300°	N-S 1890′ E-W 1075′
Sumner	Lawrence	Delbert Baker	229 F 12	6 mi. 300°	N-S 1200′
Sycamore	DeKalb	Ralph Harold Moore	Elmhurst 61925	5 mi. 315°	E-W 1200′
Tampico	Bureau	Franklin Oldham	Thomas 1410	6½ mi. 180°	E-W 1590′
Taylor Ridge	Rock Island	Warren Mueller	2 R 6	1 mi. 220° Edington	N-S 1695′
Toledo	Cumberland	Dr. Henry L. Gresens	VI 92261	1 mi. 180°	N-S 2200′
Toluca	Marshall	Donald Lee Ball	12 F 23	1½ mi. 270°	E-W 1740′
Tonica	LaSalle	Gilbert Fiedler	McNab 5	3 mi. 270°	N-S 1200′
Toulon	Stark	Jewett Wasson	Wyoming 3194	2¼ mi. 145° W. Jersey	N-S 2025′
Tuscola	Douglas	Ora E. Conner	Hindsboro 949	2 mi. 350° Kemp	NE-SW 1200′
Tuscola	Douglas	George Willis Winn	9 F 4	2 mi. 180°	E-W 1815′
Urbana	Champaign	Roscoe Knott	St. Jos. 4629	5 mi. 90°	E-W 2540′

City	County	Owner	Telephone	Location	Runways
Utica	LaSalle	Donald F. Welsb	Montrose 7421	2½ mi. 360°	E-W 2640′
Vermont	Fulton	Rankin S. Beans	70	½ mi. 10°	N-S 1650′
Vernon	Marion	Harry Perkins	285	3¾ mi. 80°	N-S 2000′
Virden	Macoupin	Melvin L. Hulcher	5175	1 mi. 270°	N-S 1950′
Virden	Macoupin	Norman E. Hulcher	None	1 mi. 185°	E-W 1771′
Walnut	Lee	Marvin Ioder & Evan Ewalt	Ohio 2581	3 mi. 320° Ohio	N-S 1458′
Walnut	Bureau	Victor Naffziger	Walnut 3196	3 mi. 130°	NW-SE 1240′
Walshville	Montgomery	Clyde H. Heeran	None	3½ mi. 150° Mt. Olive	E-W 1800′
Warrenville	DuPage	Warrenville C/o William Stafford	Warrenville 37761	3 mi. 340°	N-S 1700′
Warsaw	Hancock	Joseph W. Caldwell	Ni-73910	5 mi. 10° Meyer	N-S 1510′
Washington	Tazewell	Robert Dale Bessler	Peoria 92891	5 mi. 265°	N-S 1600′
Washington	Tazewell	Shelby Smith	62 F 12	1½ mi. 355°	E-W 1750′
Waterloo	Monroe	Edward R. Dugan	383	1¼ mi. 180°	N-S 1500′
Waterloo	Monroe	Roland Wessel	None	3 mi. 225° Columbia	E-W 1390′
Watseka	Iroquois	Mrs. Katherine Clifton	622	Edge 10°	NE-SW 1743′
Watseka	Iroquois	Delmar E. Fry	195	4 mi. 60°	E-W 1600′
Wauconda	Lake	Vern Campbell	Jackson 6-7500	3 mi. 160° Grays Lake	E-W 3000′
Wayne City	Wayne	Donald J. Morris	None	4 mi. 275° Mill Sboals	E-W 1200′
Weldon	DeWitt	Clarence Lee Baker	47 R 22	½ mi. 260°	N-S 1890′
Wellington	Iroquois	Parl Jacobson	0821	6 mi. 090°	NE-SW 1230′
Wenona	Marshall	Robert C. Burgess	68	Edge 95°	NE-SW 1340′
West Brooklyn	Lee	Ralph Truckenbroad	Sublette 5111	8 mi. 340° Mendota	E-W 2500′
West Chicago	DuPage	John Purnell	8035-M1	2 mi. 90°	NE-SW 1788′
West Point	Hancock	Dow Eldon Jackson	None	2½ mi. 300°	E-W 1920′ N-S 1340′
Williamsfield	Knox	James O. Baird	551 on 16	3½ mi. 210°	E-W 1600′
Williamsfield	Knox	Guy G. Davis	Yates City 494	5 mi. 210°	N-S 2100′
Wilmington	RLA in Will	Arthur G. Leonard, Jr.	Wilmington 9169	Edge 90°	N-S 3042′ E-W 1950′
Woodstock	McHenry	Lee Baker	Hebron 3637	5 mi. 15°	N-S 1320′
Wyoming	Stark	Robert P. German	2179	3 mi. 70°	E-W 1200′
Wyoming	Stark	F. Raymond Sbafer	2851	1 mi. 175°	N-S 2180′
Yates City	Knox	Verne Kennelly	207	1¼ mi. 135°	N-S 1200′
Yates City	Knox	Tri-County Flying Club	1261	1 mi. 130°	NE-SW 2100′
Zearing	Bureau	Wilbur F. Hahn	125 Ladd	1½ mi. 10° Ladd	E-W 1672′
Zearing	Bureau	Charles A. Keutzer	R111 Ladd	1½ mi. 350° Ladd	E-W 1630′
Zearing	Bureau	John Lukachko	None	1 mi. 280° Cherry	E-W 1260′

NOTICE: Return or renew all Library Materials! The *Minimum* Fee for each Lost Book is $50.00.

The person charging this material is responsible for its return to the library from which it was withdrawn on or before the **Latest Date** stamped below.

Theft, mutilation, and underlining of books are reasons for disciplinary action and may result in dismissal from the University.
To renew call Telephone Center, 333-8400

UNIVERSITY OF ILLINOIS LIBRARY AT URBANA-CHAMPAIGN

8/3/90

L161—O-1096

SAMPLE CAA FLIGHT PLAN

When you are flying across country the CAA - through its communications system, offers the service of transmitting information concerning your flight to your point of destination and the service of its search and rescue procedure in the event you are overdue at your destination. You may take advantage of this service by filing a flight plan with the nearest CAA Communications station. You may file this flight plan either in person, by phone or by radio. This service can prove of distinct advantage to you both in aiding you in the event of trouble and if necessary informing interested persons at your destination of the approximate time of your arrival.

Below is a sample of such a flight plan. If you plan to file by phone or by radio, jot down the information as indicated on the example in order to have it readily available when giving the necessary information to the CAA.

DEPARTMENT OF COMMERCE—CIVIL AERONAUTICS ADMINISTRATION

Forms approved Budget Bureau No. 41-R052.2

FLIGHT PLAN

FOR VFR—Complete all except shaded items. FOR IFR—Complete all items.
FOR DVFR—Complete all items except "Alternate Airport."

AIRCRAFT IDENTIFICATION NO N 1234 V	COLOR OF AIRCRAFT Silver Blue Trim	TYPE OF AIRCRAFT (If heavyline flight, type and number of aircraft) Beech Bonanza
NAME OF PILOT OR FLIGHT COMMANDER John Doe	PILOT'S OR FLIGHT COMMANDER'S ADDRESS 1950 A Street, City & State	CERTIFICATE NO. OF PILOT OR FLIGHT COMMANDER C-987654
POINT OF DEPARTURE CHI	CRUISING ALTITUDE ✓ ROUTE ✓ BE FOLLOWED VFR Direct	
POINT OF FIRST INTENDED LANDING (IFR) OR INTERMEDIATE STOPS AND DESTINATION (VFR) SPI	PROPOSED TRUE AIR SPEED AT CRUISING ALT. 165	PROPOSED TIME OF DEPARTURE P 10 30
		ACTUAL TIME OF DEPARTURE D

ESTIMATED ELAPSED TIME UNTIL ARRIVAL OVER POINT OF FIRST INTENDED LANDING		ALTERNATE AIRPORT	FUEL ON BOARD		FREQUENCY OF RADIO EQUIPMENT	
HOURS	MINUTES		HOURS	MINUTES	RECEIVER	TRANSMITTER
1	05		3	30	LF	122.7 Mc 1255 Kc

ANY OTHER INFORMATION PERTINENT TO AIR TRAFFIC CONTROL, SEARCH AND RESCUE OR SECURITY CONTROL (TYPE OF ADIZ PENETRATION, ETC.)

Will close flight Plan with SPI Radio

SEE REVERSE SIDE

CLOSE FLIGHT PLAN UPON ARRIVAL

Form ACA-360 (5-51)

BE SURE AND CLOSE YOUR FLIGHT PLAN WHEN REACHING YOUR POINT OF DESTINATION, OTHERWISE EXPENSIVE SEARCH AND RESCUE PROCEDURES MAY BE INITIATED.

USE A FLIGHT PLAN.
CLOSE YOUR FLIGHT PLAN.

VHF RECEPTION DISTANCES

If you are using a VHF transmitter, remember that its effective range increases with your altitude. Don't attempt to contact a station unless you are within "Line of Sight."

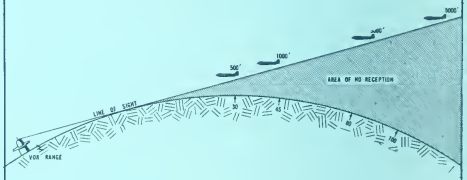

Feet above ground station based on no physical obstruction intervening.

Reception distances in statute miles and based on zero elevation of the facility.

623.136
Il6ln
1956

STATE OF ILLINOIS

DEPARTMENT of AERONAUTICS

CAPITAL AIRPORT • SPRINGFIELD

William G. Stratton, Governor

Arthur E. Abney, Director

ILLINOIS

AIRPORT DIRECTORY

FOR FREE DISTRIBUTION

STATE OF ILLINOIS

WILLIAM G. STRATTON
Governor

ILLINOIS AIRPORT DIRECTORY

PUBLISHED BY THE DEPARTMENT OF AERONAUTICS

ARTHUR E. ABNEY, Director

JAMES D. SUMMERS, Springfield ..... *Assistant Director*
M. A. COOPER, Springfield ..... *Chief of Safety*
EUGENE UTZ, Springfield ..... *Safety Representative*
DAN SMITH, Libertyville ..... *Safety Representative*
J. L. SONS, Springfield ..... *Safety Representative*
BURRILL E. COPPERNOLL, Stacktan ..... *Safety Representative*
N. C. BIRD, Rochester ..... *Chief Engineer*
AL KASZYNSKI, Springfield ..... *Chief General Services*

BOARD OF AERONAUTICAL ADVISORS

A. E. ABNEY, *Chairman*
J. D. SUMMERS, *Vice Chairman*
HAL ROBERTS
DR. LESLIE A. BRYAN
LESLIE C. JOHNSON
LOUIS LEVERONE
GEORGE P. JOHNS
BERNARD ROOS
MILTON J. REED

REVISED, JULY 9, 1956

COPYRIGHT 1956 BY
DEPARTMENT OF AERONAUTICS, STATE OF ILLINOIS
ALL RIGHTS RESERVED PRINTED IN U. S. A.

Prepared by Jeppesen & Co.
Denver, Colo.

629.136
I86in
1956

FOREWORD

This fifth revision of the Illinois Airport Directory is presented to you by the Illinois Department of Aeronautics in the interest of flight safety and the expansion of aeronautical facilities in Illinois.

In this revision, half-tones made from aerial photographs replace the airport diagrams to facilitate airport and runway recognition. We hope you will find this a helpful change.

To get the maximum utilization from this directory we suggest you study the Table of Contents carefully to familiarize yourself with the information available herein.

Your Airport Directory may be kept current by checking it with master copies located at commercial airports, in which changes are regularly noted by the Department's Safety Representatives.

We sincerely hope this Directory will prove helpful to you in your air travels and that you will bring to our attention any comments, criticisms, or suggestions you may have for future editions.

TABLE OF CONTENTS

Front Piece ..... Page 1
Foreword III
Index ..... V-VII
Legend VIII
Commercial, Municipal, Private & Military Airports 1-130
Light Gun Signals 131
Phonetic Alphabet and Morse Code 131
U. S. Sectional Aeronautical Charts 131
Radio Information for Illinois and Bordering States 132-133
Air Defense Identification Zone Chart 135
Restricted Landing Areas 137-145

INDEX

COMMERCIAL, MUNICIPAL, PRIVATE AND MILITARY AIRPORTS

CITY (Mailing Address)	AIRPORT NAME	TOWNS SERVED	PAGE NO.
Aledo	Mercer County	Keithsburg	1
Alton	See East Alton		
Antioch	Antioch	Antioch	2
Aurora	Aurora Municipal	Oswego	3
Beardstown	Beardstown Hood	Rushville	4
		Astoria	
Belleville	Scott AFB	Emergency only	5
Bensenville	O'Hare International	Chicago Area	6
		Park Ridge	
		Des Plaines	
Benton	Benton Municipal	Christopher	7
		Buckner	
		Valier	
		West Frankfort	
Bloomington	Bloomington Municipal	Bloomington	8
Blue Island	Howell	Chicago Area	9
Blue Mound	McCoy	Stonington	10
Bradford	Rinkenberger	Bradford	11
Cairo	Cairo Municipal	Mounds	12
		Mound City	
Canton	Ingersoll	Canton	13
Carbondale	Murdale	Murphysboro	14
		Desota	
		Hurst	
Casey	Casey	Martinsville	15
		Greenup	
Centralia	Centralia	Sandoval	16
Champaign	Taynor-Harris	Champaign	17
Champaign	University of Illinois	Champaign-Urbana	18
Charleston	See Mattoon		
Chatsworth	Chatsworth	Forrest	19
Cherry Valley	Morlind (Morland?)	Rockford	20
		Belvidere	
Chicago	Midway	Chicago Area	21
Chicago	Smith Seaplane	Chicago Area	22
Chicago*	Chicago Seaplane	Chicago Area	23
Chicago	Meigs Field	Chicago Loop	24
Chicago Heights	See Richton Park		
Compton	Bresson	Compton	25
Danville	Vermilion County	Westville	26
		Georgetown	
		Catlin	
		Fulton	
Decatur	Decatur Municipal	Decatur	27
DeKalb	DeKalb Municipal	DeKalb	28
Des Plaines	Ravenswood	Des Plaines	29
Dixon	Dixon Municipal	Amboy	30
East Alton	Civic Memorial	Edwardsville	31
		Worden	
		Bethalto	
		Wood River	
East St. Louis	Lake Side	Collinsville	32
		Granite City	
		Madison	
East St. Louis	Metropolitan	Caseyville	33
		Belleville	
		Dupo	
		Columbia	
		Millstadt	
East St. Louis	See Belleville (Scott AFB)		
East St. Louis	Parks College (Closed to transients)		34
Effingham	Effingham County Memorial	Altamont	35
		Teutopolis	
Eldorado	See Harrisburg		
Elgin	Elgin	Dundee	36
		Carpentersville	
Elmhurst	Chicago-Elmhurst	Glen Ellyn	37
Fairfield	Fairfield	Fairfield	38
Flora	Flora	Flora	39
Freeport	Albertus	Forreston	40
		Shannon	
		Lena	
Galesburg	Galesburg Municipal	Knoxville	41
		Abingdon	
Gilman	Gilman	Onarga	42
Glenview	Glenview N.A.S.		43
Grafton	Marquette Seaplane		44
Harrisburg	Harrisburg-Raleigh	Eldorado	45
		Galatia	
		Equality	
		Carrier Mills	
Harvard	Dacy	Harvard	46
Harvey	Rubinkam	Harvey	47
		Hammond, Ind.	

CITY (Mailing Address)	AIRPORT NAME	TOWNS SERVED	PAGE NO.
Havana	Havana	Lewistown	48
Herrin	See Marion		
Highland	Highland-Winet	Marine Pocahontas	49
Hinsdale	Hinsdale	Hinsdale	50
Jacksonville	Jacksonville Municipal	Chapin	51
Johnsburg	Johnsburg Airpark	McHenry (Closed)	52
Joliet	Joliet Municipal	Joliet	53
Kankakee	Kankakee	Bradley Manteno	54
Kewanee	Kewanee Air Park		55
Kewanee	Kewanee	Kewanee	56
Lacon	Marshall County	Toluca Washburn Henry	57
LaGrange	Chicago-Stinson	Western Springs LaGrange	58
Lake Forest	Fort Sheridan	Emergency only	59
Lansing	Chicago-Hammond	Lansing	60
Lawrenceville	Lawrenceville	Bridgeport	61
Lebanon	Lebanon	Trenton O'Fallon New Baden Mascoutah Scott Field	62
Libertyville	See Wheeling		63
Lincoln	Logan County	Atlanta Mt. Pulaski	
Lincoln	Lincoln Flying Service	Atlanta Mt. Pulaski	64
Litchfield	Litchfield Municipal	Hillshoro Mt. Olive Benld Gillespie	65
Lockport	Lewis-Lockport	Plainfield	66
Lombard	Mitchell	Lombard	67
Lombard	York Township	Lombard	68
Macomb	Macomb	Colchester Bushnell	69
Marion	Williamson County	Herrin Carterville Johnson City	70
Mattoon	Coles County	Charleston	71
McLeansboro	McLeansboro Municipal Flight Strip	Enfield Norris City	72
Mendota	Fitzgerald	Earlville	73
Metropolis	Metropolis Municipal	Brookport Paducah, Ky.	74

CITY (Mailing Address)	AIRPORT NAME	TOWNS SERVED	PAGE NO.
Milford	Milford	Watseka Hoopeston Rossville	75
Moline	Quad City	Moline Rock Island Davenport, Ia. Bettendorf East Moline	76
Momence	Momence	St. Anne	77
Monmouth	Monmouth Municipal	Monmouth	78
Morris	Morris	Mazon Coal City Seneca	79
Mt. Carmel	Mt. Carmel Municipal	St. Francisville	80
Mt. Vernon	Mt. Vernon Municipal	Mt. Vernon	81
Moweaqua	Hilvety	Assumption Macon	82
Murphysboro	See Carbondale		
Nauvoo	Gull Flying Service (Seaplane)		83
Nekoma	Litton	Nekoma	84
Northbrook	Sky Harbor	Kenilworth Glencoe Evanston	85
Oak Lawn	Harlem	Oak Lawn Chicago	86
Olney	Ulrich	Noble Sumner	87
Ottawa	Ottawa	Marseilles	88
Pana	Pana	Pana	89
Pecatonica	Pecatonica	Pecatonica	90
Pekin	Pekin	Tremont East Peoria Morton South Pekin	91
Peoria	Mt. Hawley	Chillicothe	92
Peoria	Peoria Municipal	Bartonville	93
Polo	Hamilton	Mt. Morris Oregon	94
Pontiac	Chief City	Chenoa Odell Fairbury	95
Princeton	Piper	Depue Tiskiwa Wyanet	96
Quincy	Quincy Memorial	Quincy	97

CITY (Mailing Address)	AIRPORT NAME	TOWNS SERVED	PAGE NO.
Rantoul	Chanute AFB	Emergency only	98
Richton Park	Governor's Airpark	Park Forrest Chicago Heights Steger	99
Robinson	Robinson Municipal	Palestine Oblong Hutsonville	100
Rochelle	Rochelle	Ashton	101
Rock Falls	See Sterling		
Rockford	Machesney	Rockford	102
Rockford	Greater Rockford	Rockford	103
Rockford	Cottonwood	Rockford	104
Salem	Leckrone	Odin Patoka Kinmundy	105
Sandwich	Sandwich	Plano	106
Savanna	Stransdale Air Park	Mt. Carroll	107
Serena	Serena	Earlville	108
Shelbyville	Shelby County	Pana Findlay Windsor	109
Sheldon	Disosway	Watseka Kentland	110
South Beloit	Beloit	Rockton	111
Springfield	Capital	Riverton Athens Chatham	112
Springfield	Southwest	Riverton Chatham	113
Sterling—Rock Falls	Whiteside County	Rock Falls Morrison	114
Stockton	Stockton	Stockton	115
Streator	Streator	Streator	116
Sycamore	Sycamore	Sycamore	117

CITY (Mailing Address)	AIRPORT NAME	TOWNS SERVED	PAGE NO.
Taylorville	Taylorville Municipal	Stonington Kincaid Edinburg	118
Tinley Park	Prosperi	Tinley Park	119
Tuscola	Tuscola	Villa Grove Atwood Arthur Arcola	120
Urbana	Illini	Rantoul Champaign	121
Urbana	See Champaign		
Utica	Starved Rock Airpark	Starved Rock State Park	122
Vandalia	Vandalia Municipal	Maulberry Grove Ramsey St. Elmo	123
Vincennes, Ind.	O'Neal	Vincennes	124
Waukegan	Lake County	Waukegan Zion	125
Waukegan	Waukegan	Waukegan Zion	126
West Chicago	DuPage County	West Chicago St. Charles Geneva	127
Wheeling	Chicagoland	Libertyville Lake Forest	128
Wheeling	Pal-Waukee	Wheeling Highland-Park Glenview	129
Wooddale	Moody-Wooddale	Wooddale	130

LEGEND

BEACON

WINDCONE

WINDTEE

TETRAHEDRON

FENCELINE

POLELINE

SHOWN ONLY WHEN IN LINE OF APPROACH

1.5 MILES — DIMENSIONS FOR SEAPLANE BASES

50 — OBSTRUCTION HEIGHT IN FEET

1500 X 50 — RUNWAY DIMENSIONS

TURF AND SOFT SURFACE RUNWAY

PROPOSED RUNWAY



MERCER COUNTY

ELEVATION: 740'
FROM CITY: 2.5 mi. - North of Aledo
OPERATOR:

MANAGER:

RUNWAY SURFACE: Turf

LIGHTING: None

TELEPHONE: 33F20
REPAIRS: No
FUEL: 80/87

WEATHER SERVICE: Phone Moline 2-2412

MEALS: No
REMARKS:

RADIO FACILITIES

FACILITY NAME –

	Brng	Dist	Freq	Ident	Code
LF					
VOR					

(NONE)

ANTIOCH

ELEVATION: 750'
FROM CITY: 2 mi. - SW of Antioch
OPERATOR: Charles Ferris

MANAGER: Charles Ferris

RUNWAY SURFACE: Turf

LIGHTING: Flares on request

TELEPHONE: 579R2
REPAIRS: Yes
FUEL: 80/87

WEATHER SERVICE: Chicago - Reliance 5-4141

MEALS: No
REMARKS:

RADIO FACILITIES

FACILITY NAME — *Brng Dist Freq Ident Code*

LF
VOR *(NONE)*



AURORA MUNICIPAL

ELEVATION: 701'
FROM CITY: 3 mi. NNW Aurora
OPERATOR: Pete L. Julius

MANAGER: Pete L. Julius

RUNWAY SURFACE: Bituminous

LIGHTING: Under construction EW

TELEPHONE: Aurora 6-7275
REPAIRS: Yes
FUEL: 80/87, 90/96

WEATHER SERVICE: Joliet 2-4089

MEALS: No
REMARKS: FAWS - Unicom 122.8

RADIO FACILITIES

FACILITY NAME –

	Brng	Dist	Freq	Ident	Code
LF					
VOR					

(NONE)

BEARDSTOWN HOOD

ELEVATION: 440'
FROM CITY: 2.1 mi. SE of Beardstown
OPERATOR: Harold Baker

MANAGER: Harold Baker

RUNWAY SURFACE: Turf-Sandy

LIGHTING: None

TELEPHONE: None
REPAIRS: None
FUEL: 80/87

WEATHER SERVICE: None

MEALS: None
REMARKS: If unattended, owner who lives northwest of strip will provide service.



RADIO FACILITIES

FACILITY NAME –

	Brng	Dist	Freq	Ident	Code
LF					
VOR					

(NONE)

SCOTT AFB

ELEVATION: 447'
FROM CITY: 6.0 mi. ENE of Belleville
OPERATOR: U. S. Air Force

MANAGER: U. S. Air Force

RUNWAY SURFACE: Concrete

LIGHTING: Yes

TELEPHONE:
REPAIRS:
FUEL:

WEATHER SERVICE: On field

MEALS:
REMARKS: Emergency use only

RADIO FACILITIES

FACILITY NAME – BELLEVILLE

	Brng	Dist	Freq	Ident	Code
LF	050°	2.2	407	BLV	
VOR					

O'HARE INTERNATIONAL

ELEVATION: 666
FROM CITY: 3 mi. W of Park Ridge
OPERATOR: City of Chicago - Skymotive, Inc.

MANAGER: Ralph K. Heinze

RUNWAY SURFACE: Hard Surface

LIGHTING: Electric all runways

TELEPHONE: Chicago Merrimac 70341
REPAIRS: Yes
FUEL: 80/87, 90/96, 100/120, 155/145

WEATHER SERVICE: Teletype at Skymotiv
Reliance 5-4141

MEALS: Yes
REMARKS:
Tower Control
LF Xmits 332 kc - 3023.5
VHF Xmits 118.1 - 126.18 - 121.5
Ground Control 121.9
Tower Phone Chicago - Gladstone 5-5549
ILS and GCA available

RADIO FACILITIES

FACILITY NAME –

	Brng	Dist	Freq	Ident	Code
LOM	138°	6.4	394	OR	•••
VOR					

BENTON MUNICIPAL

ELEVATION: 460'
FROM CITY: Edge NW of Benton
OPERATOR: City of Benton

MANAGER: W. F. Billingsley

RUNWAY SURFACE: Turf, EW oiled

LIGHTING: No

TELEPHONE: 88791
REPAIRS: No
FUEL: 80/87

WEATHER SERVICE: Evansville Phone 5-5549

MEALS: No
REMARKS: Bituminous - NS runway under construction

RADIO FACILITIES

FACILITY NAME –

	Brng	Dist	Freq	Ident	Code
LF					
VOR					

(NONE)

BLOOMINGTON MUNICIPAL

ELEVATION: 877'
FROM CITY: 3 mi. East
OPERATOR: Art Carnahan

MANAGER: Art Carnahan

RUNWAY SURFACE: Concrete - Turf

LIGHTING: Electric on NE-SW, Beacon, Lighted wind cone

TELEPHONE: 86060
REPAIRS: Yes
FUEL: 80/87

WEATHER SERVICE: Phone Peoria 7-1711
Ozark teletype

MEALS: No
REMARKS: Ozark Airlines



RADIO FACILITIES

FACILITY NAME —

	Brng	Dist	Freq	Ident	Code
LF					
VOR					

(NONE)



HOWELL

ELEVATION: 600'
FROM CITY: 3 mi. W of Blue Island
OPERATOR: W. T. Howell

MANAGER: W. T. Howell

RUNWAY SURFACE: Turf and Crushed Rock

LIGHTING: Flares on request

TELEPHONE: Chicago - Fulton 5-9733
REPAIRS: Yes
FUEL: 80/87, 90/96

WEATHER SERVICE: Chicago - Reliance 5-4141

MEALS: None
REMARKS: FAWS

RADIO FACILITIES

FACILITY NAME –

	Brng	Dist	Freq	Ident	Code
LF					
VOR					

(NONE)

MC COY

ELEVATION: 613'
FROM CITY: 5 mi. W of Blue Mound
OPERATOR: Norman McCoy

MANAGER: Norman McCoy

RUNWAY SURFACE: Turf

LIGHTING: On NS Electric on prior request
lighted tee

TELEPHONE: 7827 and 7227
REPAIRS: Yes
FUEL: 80/87

WEATHER SERVICE: Phone Springfield 2-8941

MEALS: No
REMARKS:



RADIO FACILITIES

FACILITY NAME –

	Brng	Dist	Freq	Ident	Code
LF					
VOR					

(NONE)

RINKENBERGER

ELEVATION: 795'
FROM CITY: 4.2 NE of Bradford
OPERATOR: Bradford Flying Service

MANAGER: Herman Rinkenberger

RUNWAY SURFACE: Turf

LIGHTING: Beacon all time, Electric on request, CAA station on field

TELEPHONE: 4746
REPAIRS: No
FUEL: 80/87

WEATHER SERVICE: Phone Bradford 4421

MEALS: No
REMARKS:

RADIO FACILITIES

FACILITY NAME –

	Brng	Dist	Freq	Ident	Code
LF					
VOR					

(NONE)

CAIRO MUNICIPAL

ELEVATION: 320'
FROM CITY: 3 mi. NNW of Cairo
OPERATOR: Shelton Flying Service

MANAGER: Edgar Shelton

RUNWAY SURFACE: Turf and Bituminous

LIGHTING: Runway NW-SE, Obstruction and Beacon, Lighted wind cone

TELEPHONE: 61
REPAIRS: Yes
FUEL: 80/87

WEATHER SERVICE: Ozark Air Line, Teletype

MEALS: No
REMARKS: Served by Ozark Air Lines Unicom 122.8



RADIO FACILITIES

FACILITY NAME –

	Brng	Dist	Freq	Ident	Code
LF					
VOR	(NONE)				



INGERSOLL

ELEVATION: 700'
FROM CITY: 2.5 mi. NW of Canton
OPERATOR: L. B. Lundry

MANAGER: L. B. Lundry

RUNWAY SURFACE: Turf

LIGHTING: Electric on request on E-W only

TELEPHONE: 7210W4
REPAIRS: Yes
FUEL: 80/87

WEATHER SERVICE: Phone Peoria 7-1711

MEALS: No
REMARKS: Unicom 122.8

RADIO FACILITIES

FACILITY NAME –

	Brng	Dist	Freq	Ident	Code
LF					
VOR					

(NONE)

MURDALE

ELEVATION: 406'
FROM CITY: 3 mi. NNW of Carbondale
OPERATOR: Midwestern Aero Service

MANAGER: C. Gene Seibert

RUNWAY SURFACE: Turf & Bituminous

LIGHTING: Runway NE-SW, Obstruction, Beacon and lighted wind cone

TELEPHONE: 875
REPAIRS: Yes
FUEL: 80/87, 90/96, 100/120

WEATHER SERVICE: Teletype service available

MEALS: Yes
REMARKS: Teletype service available - Phone Carbondale 875 or Unicom 122.8

RADIO FACILITIES

FACILITY NAME –

	Brng	Dist	Freq	Ident	Code
LF					
VOR					

(NONE)



CASEY

ELEVATION: 645'
FROM CITY: NW Edge of Casey
OPERATOR: Kermit Patchett

MANAGER: Kermit Patchett

RUNWAY SURFACE: Turf

LIGHTING: No

TELEPHONE: 177X
REPAIRS: Yes
FUEL: 80/87

WEATHER SERVICE: Terre Haute C-2704

MEALS: No
REMARKS: Right hand pattern when landing West and South

RADIO FACILITIES

FACILITY NAME –

	Brng	Dist	Freq	Ident	Code
LF					
VOR					

(NONE)

CENTRALIA

ELEVATION: 533'
FROM CITY: 1.5 mi. ESE of Centralia
OPERATOR: City of Centralia

MANAGER:

RUNWAY SURFACE: Turf and Bituminous

LIGHTING: No

TELEPHONE: 8212
REPAIRS: No
FUEL: 80/87

WEATHER SERVICE: St. Louis Phone Pershing 1-0529

MEALS: Snack Bar
REMARKS:



RADIO FACILITIES

FACILITY NAME — *Brng Dist Freq Ident Code*

LF
VOR

(NONE)



TAYNOR-HARRIS

ELEVATION: 753'
FROM CITY: 1 mi. NW of Champaign
OPERATOR: Earl Taynor

MANAGER: Earl Taynor

RUNWAY SURFACE: Turf

LIGHTING: None

TELEPHONE: 6-2433
REPAIRS: Yes
FUEL: 80/87

WEATHER SERVICE: Phone Springfield 2-8941 or U of I teletype Phone Champaign 4239
MEALS: Yes
REMARKS: Unicom 122.8

RADIO FACILITIES

FACILITY NAME –

	Brng	Dist	Freq	Ident	Code
LF					
VOR					

(NONE)

UNIVERSITY OF ILLINOIS

ELEVATION: 752'
FROM CITY: 5.5 SSW of Champaign
OPERATOR: University of Illinois

MANAGER: L. A. Bryan

RUNWAY SURFACE: Concrete

LIGHTING: All runways, lighted cone and tee

TELEPHONE: 4239
REPAIRS: Yes
FUEL: 80/87, 90/96, 100/120

WEATHER SERVICE: Teletype

MEALS: Yes
REMARKS: Weather teletype Ozark Airlines

Unicom 8 A. M. to Midnight 122.8



RADIO FACILITIES

FACILITY NAME — *Brng Dist Freq Ident Code*

LF *(NONE)*
VOR



CHATSWORTH

ELEVATION: 742'
FROM CITY: .5 mi. S Chatsworth
OPERATOR: F. L. Livingston

MANAGER: F. L. Livingston

RUNWAY SURFACE: Turf & Limestone

LIGHTING: No

TELEPHONE: 60
REPAIRS: No
FUEL: 80/87

WEATHER SERVICE: Chicago - Reliance 5-4141

MEALS: Yes see Remarks
REMARKS: Restaurant at NE corner of field
Motel on field

RADIO FACILITIES

FACILITY NAME –

	Brng	Dist	Freq	Ident	Code
LF					
VOR					

(NONE)

MORLIND

ELEVATION: 750'
FROM CITY: 1 mi. E of Cherry Valley
OPERATOR: Charles Morris

MANAGER: Charles Morris

RUNWAY SURFACE: Turf

LIGHTING: NE-SW Electric on request

TELEPHONE: 4324
REPAIRS: Yes
FUEL: 80/87

WEATHER SERVICE: Phone Rockford 5-4912

MEALS: No
REMARKS:



RADIO FACILITIES

FACILITY NAME — *Brng Dist Freq Ident Code*

LF *(NONE)*
VOR



MIDWAY

ELEVATION: 618'

FROM CITY: 10 mi. SW of Chicago

OPERATOR: Butler Aviation Phone Chi. Portsmouth 7-4400 Monarch Air Service Phone Chi. Portsmouth 7-1515 Air Associates, Inc. Phone Chi. Portsmouth 7-2800 National Aero Service Phone Chi. Ludlow 5-1200

John Casey

RUNWAY SURFACE: Bituminous

LIGHTING: Electric all runways

TELEPHONE: Chicago - Portsmouth 7-0500

REPAIRS: Yes

FUEL: 80/87, 90/96, 100/120, 115/145

WEATHER SERVICE: Chicago - Reliance 5-4141

MEALS: Yes

REMARKS: Runway 13R - GCA - ILS TVOR - 116.2 Tower Control Xmits VHF - 118.7 - 126.18 - 121.5 - 119.5 LF - 278 Tower Phone - Chi. - Portsmouth 7-7021

RADIO FACILITIES

FACILITY NAME – CHICAGO

	Brng	Dist	Freq	Ident	Code
LF	152°	2.2	350	MDW	·· ··
TVOR TERMINAL			116		

SMITH SEAPLANE

ELEVATION: 580'
FROM CITY: 18 mi. SSE of Chicago
OPERATOR: Bob Connolly

MANAGER: Bob Connolly

RUNWAY SURFACE: Waterway

LIGHTING: No

TELEPHONE: Chicago - Mitchell 6-9881
REPAIRS: No
FUEL: 80/87

WEATHER SERVICE: Chicago - Reliance 5-4141

MEALS: No
REMARKS: Closed November 1 to April 1



RADIO FACILITIES

FACILITY NAME –

	Brng	Dist	Freq	Ident	Code
LF			(NONE)		
VOR					



CHICAGO SEAPLANE

ELEVATION: 580'
FROM CITY: Chicago Lakefront
OPERATOR: George C. Snyder

MANAGER: George C. Snyder

RUNWAY SURFACE: Waterway

LIGHTING: None

TELEPHONE: Chicago - Delaware 7-9200
REPAIRS: Yes
FUEL: 80/87

WEATHER SERVICE: Chicago Reliance 5-4141

MEALS: No
REMARKS: Closed November to April 1
Helicopter training & Charter FAWS

RADIO FACILITIES

FACILITY NAME –

	Brng	Dist	Freq	Ident	Code
LF					
VOR					

(NONE)

MEIGS FIELD

ELEVATION: 590'
FROM CITY: Chicago Lake Front
OPERATOR: Butler Aviation
MANAGER: William O'Brien
RUNWAY SURFACE: Bituminous
LIGHTING: Electric
TELEPHONE: Chicago Webster 9-5678
REPAIRS: No
FUEL: 80/87, 90/96, 100/120
WEATHER SERVICE: Chicago - Reliance 5-4141
MEALS: No
REMARKS: FAWS South approach. Land north right turn-in when Amber beacon on tower. All traffic over lake. Student permit pilots not permitted Radio receives: 122.5 3023.5, transmits 121.3 206. MERRILL C. MEIGS FIELD WILL BE CLOSED TO AIR TRAFFIC UNDER THE FOLLOWING WIND CONDITIONS:
1. Winds 90 degrees to runway with a velocity of 15 mph. closed to all aircraft weighing 1500 lbs. or less.
2. Winds 90 degrees to runway with a velocity of 20 mph. and/or gusts above 20 mph. closed to all single engine aircraft except those equipped with tricycle or caster gear.
3. Winds 90 degrees to runway with a velocity of 25 mph. closed to all aircraft.
V. F. R. munimums 1000' - 1 1/2 miles. Two-way radio required after sunset. Attended to 9 P. M., C. S. T. Use runway and taxi strips only Stay above 800' above Navy Pier Seaplane Base.

RADIO FACILITIES

FACILITY NAME –

	Brng	Dist	Freq	Ident	Code
LF					
VOR					

(NONE)





BRESSON

ELEVATION: 800'
FROM CITY: 4.5 mi. N of Compton
OPERATOR: Bresson Flying Service

MANAGER: Robert Bresson

RUNWAY SURFACE: Turf

LIGHTING: No

TELEPHONE: 2F13
REPAIRS: No
FUEL: 80/87

WEATHER SERVICE: Phone Rockford 5-4912

MEALS: No
REMARKS: Unicom 122.8 (Not on at all times)

COMPTON

RADIO FACILITIES

FACILITY NAME –

	Brng	Dist	Freq	Ident	Code
LF					
VOR					

(NONE)

VERMILION COUNTY

ELEVATION: 688'
FROM CITY: 4 mi. NNE of Danville
OPERATOR: Vercoa Air Service, Inc.

MANAGER: William Britt

RUNWAY SURFACE: Concrete

LIGHTING: Electric on NS and NE-SW

TELEPHONE: 218 and 4624
REPAIRS: Yes
FUEL: 80/87 90/96 100/120

DANVILLE

WEATHER SERVICE: Ozark teletype or Phone Chicago Reliance 5-4141

MEALS: No
REMARKS: Ozark Airlines
Unicom 122.8
Lake Central Airlines

RADIO FACILITIES

FACILITY NAME –

	Brng	Dist	Freq	Ident	Code
LF					
VOR					

(NONE)



DECATUR MUNICIPAL

ELEVATION: 679'
FROM CITY: 4 mi. E of Decatur
OPERATOR: Decatur Aviation Co.

MANAGER: Lacey Chandler

RUNWAY SURFACE: Concrete

LIGHTING: All runways electric, beacon

TELEPHONE: 2-7324
REPAIRS: Yes
FUEL: 80/87, 90/96

WEATHER SERVICE: Ozark teletype or Phone Springfield 2-8941

MEALS: Yes
REMARKS: Unicom 122.8 Ozark Airlines

RADIO FACILITIES

FACILITY NAME –

	Brng	Dist	Freq	Ident	Code
LF					
VOR					

(NONE)

DE KALB MUNICIPAL

ELEVATION: 900'
FROM CITY: E Edge of DeKalb
OPERATOR: Kiswaukee Airport, Inc.

MANAGER: Ed Schomperien

RUNWAY SURFACE: Bituminous

LIGHTING: Electric, beacon at all times

TELEPHONE: 63212
REPAIRS: Yes
FUEL: 80/87, 90/96

WEATHER SERVICE: Chicago Phone Reliance 5-4141

MEALS: Lunch Counter
REMARKS: Unicom 122.8

RADIO FACILITIES

FACILITY NAME –

	Brng	Dist	Freq	Ident	Code
LF					
VOR					

(NONE)



RAVENSWOOD

ELEVATION: 650'
FROM CITY: 2.5 mi. SW of Des Plaines
OPERATOR: Abe Marmel

MANAGER: Abe Marmel

RUNWAY SURFACE: Turf

LIGHTING: Flares on request

TELEPHONE: Chicago - Vanderbilt 4-9115
REPAIRS: Yes
FUEL: 80/87, 90/96

WEATHER SERVICE: Chicago - Reliance 5-4141

MEALS: Yes
REMARKS: FAWS

RADIO FACILITIES

FACILITY NAME –

	Brng	Dist	Freq	Ident	Code
LF					
VOR					

(NONE)

DIXON MUNICIPAL

ELEVATION: 786'
FROM CITY: 1.9 mi. ESE of Dixon
OPERATOR: Reinhart Schnell

MANAGER: Reinhart Schnell

RUNWAY SURFACE: Bituminous & Turf

LIGHTING: No

TELEPHONE: 35648
REPAIRS: Yes
FUEL: 80/87

DIXON

WEATHER SERVICE: Phone Rockford 5-4912

MEALS: No
REMARKS: Unicom 122.8



RADIO FACILITIES

FACILITY NAME — *Brng Dist Freq Ident Code*

LF *(NONE)*
VOR



CIVIC MEMORIAL

ELEVATION: 541'
FROM CITY: 2.5 mi. E of East Alton
OPERATOR: Walston Aviation

MANAGER: M. D. Walston

RUNWAY SURFACE: Turf and Bituminous

LIGHTING: Runway NS, Beacon Obsturction lights and Tetrahedron

TELEPHONE: Woodriver 43837
REPAIRS: Yes
FUEL: 80/87, 90/96

WEATHER SERVICE: St. Louis Phone Pershing 1-0529

MEALS: Yes
REMARKS:

RADIO FACILITIES

FACILITY NAME –

		Brng	Dist	Freq	Ident	Code
LF	ON FIELD			342	EAT	:-
VOR						

LAKE SIDE

ELEVATION: 420'
FROM CITY: 7 mi. NE of East St. Louis
OPERATOR: Omar Midyett

MANAGER: Omar Midyett

RUNWAY SURFACE: Turf and Oiled Surface

LIGHTING: No

TELEPHONE: Glenview 25135
REPAIRS: Yes
FUEL: 80/87, 90/96

WEATHER SERVICE: St. Louis Phone
Pershing 1-0529

MEALS: No
REMARKS: Caution 500' tower 1 mi. NE

EAST ST. LOUIS



RADIO FACILITIES

FACILITY NAME —

	Brng	Dist	Freq	Ident	Code
LF					
VOR					

(NONE)

METROPOLITAN

ELEVATION: 413'
FROM CITY: 3.5 mi. SSW of East St. Louis
OPERATOR: Walston Aircraft Sales & Service, Inc.

MANAGER: Mervin S. Williams Jr.

RUNWAY SURFACE: Turf and Concrete

LIGHTING: NW-SE Runway

TELEPHONE: Bridge 18300 or 11688
REPAIRS: Yes
FUEL: 80/87, 90/96

WEATHER SERVICE: Phone St. Louis - Pershing 1-0529

MEALS: Yes
REMARKS: Unicom 122.8

RADIO FACILITIES

FACILITY NAME –

	Brng	Dist	Freq	Ident	Code
LF					
VOR					

(NONE)

PARKS COLLEGE

ELEVATION: 410'
FROM CITY: 4.2 mi. SW of East St. Louis
OPERATOR: College of St. Louis University

MANAGER: Robert C. Phipps , S. J. Regent and Acting Dean
RUNWAY SURFACE: Cinders

LIGHTING: No

TELEPHONE: Bridge 1-2121
REPAIRS: No
FUEL: 80/87

WEATHER SERVICE: St. Louis Phone Pershing 1-0529

MEALS: No
REMARKS: Airport available only for emergency use to transient aircraft. Used only for college aircraft. Unicom 122.8

EAST ST. LOUIS



RADIO FACILITIES

FACILITY NAME –

	Brng	Dist	Freq	Ident	Code
LF					
VOR					

(NONE)

EFFINGHAM COUNTY MEMORIAL

ELEVATION: 585'
FROM CITY: 3.6 mi. S of Effingham
OPERATOR: Barker Flying Service

MANAGER: Harold Barker

RUNWAY SURFACE: Turf EW Bituminous

LIGHTING: Yes

TELEPHONE: 9006
REPAIRS: Yes
FUEL: 80/87

WEATHER SERVICE: Vandalia Phone 478

MEALS: Yes
REMARKS: Caution high State Police tower 1 mi. SW. Unicom 122.8

RADIO FACILITIES

FACILITY NAME –

	Brng	Dist	Freq	Ident	Code
LF					
VOR					

(NONE)

ELGIN

ELEVATION: 770'
FROM CITY: 1 mi. North
OPERATOR: Tufts Edgecumbe

MANAGER: Mike Feldman

RUNWAY SURFACE: Turf - Steel landing mat on NS runway

LIGHTING: Electric on NS

TELEPHONE: Sherwood 1-9885
REPAIRS: No
FUEL: 80/87

WEATHER SERVICE: Chicago - Reliance 5-4141

MEALS: No
REMARKS: Closed Tuesdays FAWS



RADIO FACILITIES

FACILITY NAME –

	Brng	Dist	Freq	Ident	Code
LF					
VOR					

(NONE)

CHICAGO-ELMHURST

ELEVATION: 707'
FROM CITY: 2.5 N Elmhurst
OPERATOR: Tufts Edgecumbe Inc., Terrace 4-5600 Lloyd Flying Service Phone Terrace 4-7696

MANAGER: Arthur Fisher

RUNWAY SURFACE: Turf

LIGHTING: Electric NS on request

TELEPHONE: Terrace 4-5600
REPAIRS: Yes
FUEL: 80/87, 90/96

WEATHER SERVICE: Chicago - Reliance 5-4141 & Teletype at airport

MEALS: Across the Street
REMARKS: Right hand traffic S & SW Runways FAWS 500' tower on ½ mile East of field

RADIO FACILITIES

FACILITY NAME –

	Brng	Dist	Freq	Ident	Code
LF					
VOR					

(NONE)

FAIRFIELD

ELEVATION: 416'
FROM CITY: 2 mi. W of Fairfield
OPERATOR: Fairfield Development Corp., Inc.

MANAGER: Frank Gray

RUNWAY SURFACE: Turf

LIGHTING: No

TELEPHONE: 88881
REPAIRS: On call Phone 7241
FUEL: 80/87

WEATHER SERVICE: St. Louis Phone
Pershing 1-0529

MEALS: Yes
REMARKS: Motel ¼ mile East
Field soft when wet



RADIO FACILITIES

FACILITY NAME –	Brng	Dist	Freq	Ident	Code
LF					
VOR					

(NONE)

FLORA

ELEVATION: 469'
FROM CITY: 1 mi. SE of Flora
OPERATOR: City of Flora

MANAGER: Dewey Holland

RUNWAY SURFACE: Turf

LIGHTING: None

TELEPHONE: 600
REPAIRS: None
FUEL: 80/87

WEATHER SERVICE: Vandalia - Phone 478

MEALS: Yes
REMARKS: Field soft when wet

RADIO FACILITIES

FACILITY NAME –

	Brng	Dist	Freq	Ident	Code
LF					
VOR					

(NONE)

ALBERTUS

ELEVATION: 840'
FROM CITY: 3 mi. SE of Freeport
OPERATOR: Beyer Aviation

MANAGER: Al Beyer

RUNWAY SURFACE: Turf and Bituminous

LIGHTING: Electric on NE-SW, lighted cone on request

TELEPHONE: State 470
REPAIRS: Yes
FUEL: 80/87

WEATHER SERVICE: Phone Rockford 5-4912

MEALS: No
REMARKS: Unicom 122.8 Illini Airlines



RADIO FACILITIES

FACILITY NAME –

	Brng	Dist	Freq	Ident	Code
LF			(NONE)		
VOR					

GALESBURG MUNICIPAL

ELEVATION: 788'
FROM CITY: NW Edge
OPERATOR: Currey Flying Service

MANAGER: Art Currey

RUNWAY SURFACE: Bituminous

LIGHTING: Electric on request, beacon

TELEPHONE: 4353 and 8-1251
REPAIRS: Yes
FUEL: 80/87, 90/96

WEATHER SERVICE: Phone Moline 2-2412

MEALS: Across street from Airport
REMARKS: Specific glide pattern on request Will be closed on completion of new field New field 2 mi. W and ½ mi. S on R. R. 34 SW of Drive-In Theater

RADIO FACILITIES

FACILITY NAME –

	Brng	Dist	Freq	Ident	Code
LF					
VOR					

(NONE)

GILMAN

ELEVATION: 630'
FROM CITY: 1.5 NNE Gilman
OPERATOR: Lowell Wessells

MANAGER: Lowell Wessells

RUNWAY SURFACE: Turf

LIGHTING: No

TELEPHONE: 2425
REPAIRS: No
FUEL: 80/87

WEATHER SERVICE: Phone Chicago Reliance 5-4141

MEALS: No
REMARKS:

RADIO FACILITIES

FACILITY NAME –

	Brng	Dist	Freq	Ident	Code
LF			(NONE)		
VOR					



GLENVIEW NAS

ELEVATION: 652'
FROM CITY: 1.6 NW of Glenview
OPERATOR: USN

MANAGER: USN

RUNWAY SURFACE: Concerte & Asphalt

LIGHTING: Electric

TELEPHONE:
REPAIRS:
FUEL:

WEATHER SERVICE: On field

MEALS:
REMARKS: Military installation
Emergency use only

RADIO FACILITIES

FACILITY NAME – GLENVIEW

	Brng	Dist	Freq	Ident	Code
LF	139°	3.0	269	NBU	···
VOR					

MARQUETTE SEAPLANE

ELEVATION: 420'
FROM CITY: 6 mi. W of Grafton
OPERATOR: Ross DeSherlia

MANAGER: Ross DeSherlia

RUNWAY SURFACE: Water

LIGHTING: No

TELEPHONE: Grafton 1102
REPAIRS: See remarks
FUEL: 80/87

GRAFTON

WEATHER SERVICE: Phone St. Louis - Pershing 1-0529

MEALS: Across road at Marquette State Park
REMARKS: Maintenance personnel secured from Walston Aviation at East Alton on request. Seasonal operation generally from April 15 to December 1

RADIO FACILITIES

FACILITY NAME –

	Brng	Dist	Freq	Ident	Code
LF			(NONE)		
VOR					



HARRISBURG-RALEIGH

ELEVATION: 396'
FROM CITY: 5.2 mi. N of Harrisburg
OPERATOR: T. A. Gannon

MANAGER: T. A. Gannon

RUNWAY SURFACE: Turf & Bituminous

LIGHTING: NE-SW Runway only, Beacon and Wind Cone

TELEPHONE: 806
REPAIRS: Yes
FUEL: 80/87

WEATHER SERVICE: Evansville Phone 5-5549

MEALS: No
REMARKS: Automatic Electric Ear. Fly over lighted wind cone at 1000' and NE-SW runway lights turn on automatically.

RADIO FACILITIES

FACILITY NAME –

	Brng	Dist	Freq	Ident	Code
LF					
VOR					

(NONE)

DACY

ELEVATION: 936'
FROM CITY: 3/4 mi. SW of Harvard
OPERATOR: John F. Dacy

MANAGER: John F. Dacy

RUNWAY SURFACE: Turf

LIGHTING: No

TELEPHONE: 1076
REPAIRS: No
FUEL: 80/87

WEATHER SERVICE: Phone Rockford 5-4912

MEALS: No
REMARKS:



RADIO FACILITIES

FACILITY NAME — *Brng Dist Freq Ident Code*

LF (NONE)
VOR



RUBINKAM

ELEVATION: 615'
FROM CITY: 3 mi. WSW of Harvey
OPERATOR: Beverly Air Service

MANAGER: Vance LaBolle

RUNWAY SURFACE: Turf & Rock

LIGHTING: Electric on N-S Beacon

TELEPHONE: Harvey Edgewater 1-9542, Chicago - Interocean 8-0560
REPAIRS: Yes
FUEL: 80/87

WEATHER SERVICE: Chicago - Reliance 5-4141

MEALS: No
REMARKS: FAWS Unicom 122.8

RADIO FACILITIES

FACILITY NAME –

	Brng	Dist	Freq	Ident	Code
LF					
VOR					

(NONE)

HAVANA

ELEVATION: 500'
FROM CITY: 5.8 mi. East of Havana
OPERATOR: C. E. Donelson

MANAGER: C. E. Donelson

RUNWAY SURFACE: Bituminous and Turf

LIGHTING: No

TELEPHONE: 2F013
REPAIRS: No
FUEL: 80/87

WEATHER SERVICE: Phone Springfield 2-8941

MEALS: Yes
REMARKS:

RADIO FACILITIES

FACILITY	NAME – Brng	Dist	Freq	Ident	Code
LF			(NONE)		
VOR					



HIGHLAND-WINET

ELEVATION: 535'
FROM CITY: 2.5 mi. NE of Highland
OPERATOR: Jim's Flying Service, Inc.

MANAGER: Omer J. Luber

RUNWAY SURFACE: Turf

LIGHTING: No

TELEPHONE: 3252
REPAIRS: Yes
FUEL: 80/87

WEATHER SERVICE: St. Louis Phone
Pershing 1-0529

MEALS: Yes
REMARKS: Motel on field

RADIO FACILITIES

FACILITY NAME –

	Brng	*Dist*	*Freq*	*Ident*	*Code*
LF					
VOR					

(NONE)

HINSDALE

ELEVATION: 710'
FROM CITY: 3 mi. S of Hinsdale
OPERATOR: Feris Flying Service

MANAGER: Charles Feris

RUNWAY SURFACE: Turf & Gravel

LIGHTING: No

TELEPHONE: Hinsdale 2795
REPAIRS: Yes
FUEL: 80/87

WEATHER SERVICE: Chicago Reliance 5-4141

MEALS: No
REMARKS: Use landing strips only

RADIO FACILITIES

FACILITY NAME –	Brng	Dist	Freq	Ident	Code
LF			(NONE)		
VOR					

JACKSONVILLE MUNICIPAL

ELEVATION: 623'
FROM CITY: 2.7 mi. N of Jacksonville
OPERATOR: Byerly Airlines

MANAGER: Jack Geils

RUNWAY SURFACE: Turf & Bituminous

LIGHTING: Electric on N-S and NW-SE on request, lighted tee and cone, beacon

TELEPHONE: Chestnut 5-4620
REPAIRS: Yes
FUEL: 80/87

WEATHER SERVICE: Phone Springfield 2-8941

MEALS: No
REMARKS: Unicom 122.8

RADIO FACILITIES

FACILITY NAME –

	Brng	Dist	Freq	Ident	Code
LF					
VOR					

(NONE)

JOHNSBURG AIRPARK

ELEVATION: 740'
FROM CITY: ½ mi. SSW Johnsburg
OPERATOR: Nancy Heinz

MANAGER: Nancy Heinz

RUNWAY SURFACE: Turf

LIGHTING: No

TELEPHONE: McHenry 1282R
REPAIRS: No
FUEL: 80/87

WEATHER SERVICE: Chicago - Reliance 5-4141

MEALS: No
REMARKS: Occasionally Unattended

RADIO FACILITIES

FACILITY NAME —	Brng	Dist	Freq	Ident	Code
LF			(NONE)		
VOR					



JOLIET MUNICIPAL

ELEVATION: 582
FROM CITY: 5 mi. W of Joliet
OPERATOR: Max Conrad Aviation Corp.

MANAGER: John Kupka

RUNWAY SURFACE: NE-SW Turf & Gravel, NW-SE Asphalt

LIGHTING: Runway Boundary and Threshold lights on request

TELEPHONE: 3-1525
REPAIRS: Yes
FUEL: 80/87 90/96

WEATHER SERVICE: Joliet 2-4089
In Terminal Bldg.

MEALS: No
REMARKS:

RADIO FACILITIES

FACILITY NAME – JOLIET

	Brng	Dist	Freq	Ident	Code
LF	126°	3.7	257	JOT	·-·--
VOR	149°	2.7	114.4		

KANKAKEE

ELEVATION: 625'
FROM CITY: 3.2 mi. WSW Kankakee
OPERATOR: Koerner Aviation

MANAGER: Delbert Koerner

RUNWAY SURFACE: Turf

LIGHTING: Electric on E-W on request

TELEPHONE: 24222
REPAIRS: Yes
FUEL: 80/87, 90/96

WEATHER SERVICE: Phone Joliet 2-4089

MEALS: No
REMARKS: Unicom 122.8



RADIO FACILITIES

FACILITY NAME —

	Brng	Dist	Freq	Ident	Code
LF			(NONE)		
VOR					



KEWANEE AIR PARK

ELEVATION: 760'
FROM CITY: 6 mi. E of Kewanee
OPERATOR: Aviation Boosters Club, Inc.

MANAGER: Ralph Dickson

RUNWAY SURFACE: Turf

LIGHTING: No

TELEPHONE: 20527
REPAIRS: No
FUEL: 80/87

WEATHER SERVICE: Bradford Phone 4421

MEALS: No
REMARKS:

RADIO FACILITIES

FACILITY NAME –

	Brng	Dist	Freq	Ident	Code
LF					
VOR					

(NONE)

KEWANEE

ELEVATION: 825'
FROM CITY: 2 mi. S Kewanee
OPERATOR: O. H. David

MANAGER: O. H. David

RUNWAY SURFACE: Turf - Oiled Surface

LIGHTING: No

TELEPHONE: 20399
REPAIRS: No
FUEL: 80/87

WEATHER SERVICE: Bradford Phone 4421

MEALS: Yes
REMARKS: Bituminous surface for runway under construction Motel on field



RADIO FACILITIES

FACILITY NAME –

	Brng	Dist	Freq	Ident	Code
LF					
VOR					

(NONE)



MARSHALL COUNTY

ELEVATION: 554'
FROM CITY: 3/4 mi. East of Lacon
OPERATOR: Arthur J. Blase

MANAGER: Arthur J. Blase

RUNWAY SURFACE: Bituminous & Turf

LIGHTING: No

TELEPHONE: 6-2123
REPAIRS: Yes
FUEL: 80/87

WEATHER SERVICE: Phone Peoria 7-1711

MEALS: No
REMARKS:

LACON

RADIO FACILITIES

FACILITY NAME –

	Brng	Dist	Freq	Ident	Code
LF					
VOR					

(NONE)

CHICAGO-STINSON

ELEVATION: 644'
FROM CITY: 1 mi. SSE LaGrange
OPERATOR: LaGrange Aviation, Inc.

MANAGER: Orland Mabee

RUNWAY SURFACE: Turf & Cinder

LIGHTING: No

TELEPHONE: Hunter 5-7300
REPAIRS: Yes
FUEL: 80/87

WEATHER SERVICE: Chicago - Reliance 5-4141

MEALS: No
REMARKS: FAWS



RADIO FACILITIES

FACILITY NAME — *Brng Dist Freq Ident Code*

LF (NONE)
VOR

FORT SHERIDAN

ELEVATION: 690'
FROM CITY: 2 mi. SE of Lake Forest
OPERATOR: U. S. Army

MANAGER: U. S. Army

RUNWAY SURFACE: Hard Surface

LIGHTING: Electric

TELEPHONE:
REPAIRS:
FUEL:

WEATHER SERVICE:

MEALS:
REMARKS: Emergency Use Only.

RADIO FACILITIES

FACILITY NAME –

	Brng	Dist	Freq	Ident	Code
LF					
VOR					

(NONE)

CHICAGO-HAMMOND

ELEVATION: 615'
FROM CITY: 2.3 Mi. S. Lansing
OPERATOR: Kunau Aviation Co.

MANAGER: Kurt W. Kunau

RUNWAY SURFACE: Turf

LIGHTING: Electric on request

TELEPHONE: Chicago - Bayport 1-9444
REPAIRS: Yes Granite 4-4560
FUEL: 80/87, 90/96

WEATHER SERVICE: Chicago - Reliance 5-4141

MEALS: Yes
REMARKS: Unicom 122.8 FAWS

RADIO FACILITIES

FACILITY NAME —

	Brng	Dist	Freq	Ident	Code
LF			(NONE)		
VOR					

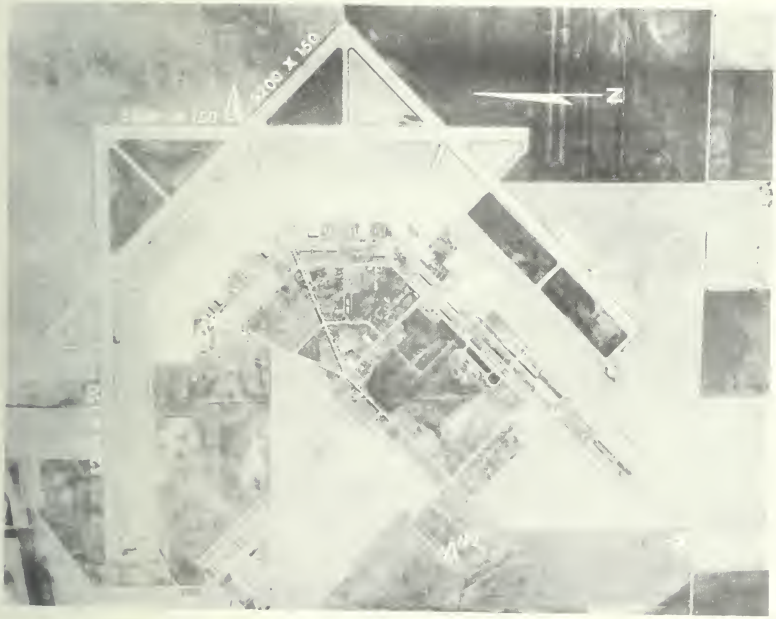

LAWRENCEVILLE

ELEVATION: 428'
FROM CITY: 4.3 mi. NE of Lawrenceville
OPERATOR: City of Lawrenceville

MANAGER: James P. Alexander

RUNWAY SURFACE: Bituminous

LIGHTING: NS runway lighted, Obstructions, Beacon

TELEPHONE: 27J
REPAIRS: Yes
FUEL: 80/87, 90/96

WEATHER SERVICE: Evansville Phone - 5-5549

MEALS: Yes
REMARKS:

RADIO FACILITIES

FACILITY NAME –

	Brng	Dist	Freq	Ident	Code
LF				(NONE)	
VOR					

LEBANON

ELEVATION: 437'
FROM CITY: SE Edge of Lebanon
OPERATOR: Orval Ahring

MANAGER: Orval Ahring

RUNWAY SURFACE: Turf

LIGHTING: No

TELEPHONE: Kellog 7-6606
REPAIRS: Yes
FUEL: 80/87

WEATHER SERVICE: St. Louis Phone
Pershing 1-0529

MEALS: Snack Bar
REMARKS: EW closed to transient traffic

RADIO FACILITIES

FACILITY NAME –	Brng	Dist	Freq	Ident	Code
LF			(NONE)		
VOR					



LOGAN COUNTY

ELEVATION: 595'
FROM CITY: .5 mi. NE of Lincoln
OPERATOR: Linclon Flying Service

MANAGER: Henry Bock

RUNWAY SURFACE: Turf & Bituminous

LIGHTING: Flares on request

TELEPHONE: 314
REPAIRS: Yes
FUEL: 80/87

WEATHER SERVICE: Phone Springfield 2-8941

MEALS: No
REMARKS:

RADIO FACILITIES

FACILITY NAME –

	Brng	Dist	Freq	Ident	Code
LF					
VOR					

(NONE)

LINCOLN FLYING SERVICE

ELEVATION: 591'
FROM CITY: West edge of Lincoln
OPERATOR: Lincoln Flying Service

MANAGER: Henry Bock

RUNWAY SURFACE: Turf

LIGHTING: No

TELEPHONE: 972
REPAIRS: Yes
FUEL: 80/87

WEATHER SERVICE: Phone Springfield 2-8941

MEALS: nearby
REMARKS: Motels adjacent



RADIO FACILITIES

FACILITY NAME –

	Brng	Dist	Freq	Ident	Code
LF			(NONE)		
VOR					



LITCHFIELD MUNICIPAL

ELEVATION: 690'
FROM CITY: SW Edge of Litchfield
OPERATOR: WLS Flying Service

MANAGER: Merle Stinnett

RUNWAY SURFACE: Turf and Bituminous

LIGHTING: Electric EW only at all times, lighted tee

TELEPHONE: 969
REPAIRS: Yes
FUEL: 80/87

WEATHER SERVICE: Phone Springfield 2-8941

MEALS: Across road East
REMARKS: Beacon across road East of field
Unicom 122.8 Motel across road East
Right hand traffic on South
& East operation

RADIO FACILITIES

FACILITY NAME –

	Brng	Dist	Freq	Ident	Code
LF			(NONE)		
VOR					

LOCKPORT

LEWIS-LOCKPORT

ELEVATION: 664'
FROM CITY: 2.2 mi. WNW of Lockport
OPERATOR: Lewis-Lockport Airport, Corp.

MANAGER: E. A. Da Rosa

RUNWAY SURFACE: Gravel and Asphalt

LIGHTING: Electric EW on request

TELEPHONE: Lockport 500
REPAIRS: Yes
FUEL: 80/87, 100/120

WEATHER SERVICE: Joliet 2-4089

MEALS: Yes
REMARKS: Unicom 122.8 FAWS

RADIO FACILITIES

FACILITY NAME — *Brng Dist Freq Ident Code*

LF *(NONE)*
VOR



MITCHELL

ELEVATION: 740'
FROM CITY: 1.5 mi. N of Lombard
OPERATOR: George Snyder

MANAGER: George Snyder

RUNWAY SURFACE: Gravel and Oiled Surface

LIGHTING: Flares on request

TELEPHONE: Lombard 9840
REPAIRS: Yes
FUEL: 80/87

WEATHER SERVICE: Chicago - Reliance 5-4141

MEALS: No
REMARKS: Helicopter Training FAWS

LOMBARD

RADIO FACILITIES

FACILITY NAME –

	Brng	Dist	Freq	Ident	Code
LF					
VOR					

(NONE)

YORK TOWNSHIP

ELEVATION: 726'
FROM CITY: 1 mi. S Lombard
OPERATOR: E. E. Miller

MANAGER: E. E. Miller

RUNWAY SURFACE: Sod and Gravel

LIGHTING: No

TELEPHONE: Lombard 6
REPAIRS: Yes
FUEL: 80/87

WEATHER SERVICE: Chicago - Reliance 5-4141

MEALS: No
REMARKS: Unicom 122.8 FAWS

RADIO FACILITIES

FACILITY NAME –

	Brng	Dist	Freq	Ident	Code
LF			(NONE)		
VOR					



MACOMB

ELEVATION: 695'
FROM CITY: 2.4 mi. E of Macomb
OPERATOR: Harry Clugston

MANAGER: Harry Clugston

RUNWAY SURFACE: Turf

LIGHTING: No

TELEPHONE: 154X
REPAIRS: Yes
FUEL: 80/87

WEATHER SERVICE: Burlington Iowa Phone Plaza 2-4734

MEALS: No
REMARKS: Use landing strips only Closed December 10 to April 1
Service on request

RADIO FACILITIES

FACILITY NAME –

	Brng	Dist	Freq	Ident	Code
LF					
VOR					

(NONE)

WILLIAMSON COUNTY

ELEVATION: 472'
FROM CITY: 4.6 mi. WNW of Marion
OPERATOR: Fred C. Valentin

MANAGER: Fred C. Valentin

RUNWAY SURFACE: Concrete & Turf

LIGHTING: EW Runway, Beacon, Obstruction lights, and Wind Tee

TELEPHONE: 709
REPAIRS: Yes
FUEL: 80/87, 90/96, 100/120

WEATHER SERVICE: Ozark Teletype on Field

MARION

MEALS: Yes
REMARKS: Unicom 122.8 Ozark Airlines



RADIO FACILITIES

FACILITY NAME —

	Brng	Dist	Freq	Ident	Code
LF					
VOR					

(NONE)



COLES COUNTY

ELEVATION: 720'
FROM CITY: 5 mi. East of Mattoon
OPERATOR: Watcha McCullum Flying Service

MANAGER: Watcha McCullum

RUNWAY SURFACE: Turf & Bituminous

LIGHTING: EW runway, Beacon, Obstruction light and wind cone

TELEPHONE: 7150
REPAIRS: Yes
FUEL: 80/87, 90/96

WEATHER SERVICE: Ozark Teletype on field

MEALS: Yes
REMARKS: Ozark Airlines Unicom 122.8

RADIO FACILITIES

FACILITY NAME — *Brng Dist Freq Ident Code*

LF
VOR

(NONE)

MC LEANSBORO MUNICIPAL FLIGHT STRIP

ELEVATION: 412'
FROM CITY: 1.5 mi. S of McLeansobro
OPERATOR: City of McLeansboro

MANAGER: City of McLeansboro

RUNWAY SURFACE: Turf

LIGHTING: No

TELEPHONE: No
REPAIRS: No
FUEL: No

WEATHER SERVICE: No

MEALS: No
REMARKS: Non-Commercial Flight Strip

RADIO FACILITIES

FACILITY NAME –

	Brng	Dist	Freq	Ident	Code
LF					
VOR					

(NONE)

FITZGERALD

ELEVATION: 800'
FROM CITY: NW Edge of Mendota
OPERATOR: Frances Fitzgerald

MANAGER: Frances Fitzgerald

RUNWAY SURFACE: Turf

LIGHTING: No

TELEPHONE: 6611
REPAIRS: No
FUEL: 80/87

WEATHER SERVICE: Phone Bradford 4421

MEALS: No
REMARKS: Occasionally unattended

RADIO FACILITIES

FACILITY NAME –

	Brng	Dist	Freq	Ident	Code
LF					
VOR					

(NONE)

METROPOLIS MUNICIPAL

ELEVATION: 380'
FROM CITY: 2 mi. NNW of Metropolis
OPERATOR: Ohio Valley Aviation

MANAGER: L. Vance Moyers

RUNWAY SURFACE: Turf & Bituminous

LIGHTING: No

TELEPHONE: 9366
REPAIRS: Yes
FUEL: 80/87

WEATHER SERVICE: Paducah Phone 2-1551

MEALS: No
REMARKS: Unicom 122.8

RADIO FACILITIES

FACILITY NAME –

	Brng	Dist	Freq	Ident	Code
LF					
VOR					

(NONE)



MILFORD

ELEVATION: 650'
FROM CITY: NW Edge of Milford
OPERATOR: Crow's Flying Service

MANAGER: Ed Martin

RUNWAY SURFACE: Turf

LIGHTING: Flares on request

TELEPHONE: 11
REPAIRS: Yes
FUEL: 80/87, 90/96

WEATHER SERVICE: Phone Chicago - Reliance 5-4141

MEALS: No
REMARKS: Unattended Saturday P. M., Sundays and Holidays

RADIO FACILITIES

FACILITY NAME –

	Brng	Dist	Freq	Ident	Code
LF					
VOR					

(NONE)

MOLINE

QUAD CITY

ELEVATION: 590'
FROM CITY: 4 mi. S of Moline
OPERATOR: Quad-City Air Service

MANAGER: George N. Kirk

RUNWAY SURFACE: Bituminous

LIGHTING: Electric all runways, EW High Int. approach

TELEPHONE: 2-6841
REPAIRS: Yes
FUEL: 80/87, 90/96, 100/120

WEATHER SERVICE: Phone Moline 2-2412

MEALS: Yes
REMARKS: Served by United, Braniff Airways
1LS EW Runway
Tower Frequency 332, 118.5, 121.9, 122.2
126.7, 121.5



RADIO FACILITIES

FACILITY NAME – MOLINE

	Brng	Dist	Freq	Ident	Code
LF	140°	10.7	224	MLI	··-··
VOR	210°	20.7	113.2		



MOMENCE

ELEVATION: 645'
FROM CITY: 2 mi. SW of Momence
OPERATOR: Verne Cantaway

MANAGER: Verne Cantaway

RUNWAY SURFACE: Turf

LIGHTING: No

TELEPHONE: 484 W1
REPAIRS: Yes
FUEL: 80/87

WEATHER SERVICE: Chicago - Reliance 5-4141

MEALS: Yes
REMARKS:

RADIO FACILITIES

FACILITY NAME – *Brng Dist Freq Ident Code*

LF
VOR *(NONE)*

MONMOUTH MUNICIPAL

ELEVATION: 770'
FROM CITY: 1.5 mi. NNE Monmouth
OPERATOR: John Louck

MANAGER: John Louck

RUNWAY SURFACE: Turf

LIGHTING: No

TELEPHONE: 27
REPAIRS: No
FUEL: 80/87

WEATHER SERVICE: Phone Moline 2-2412

MEALS: No
REMARKS: Closed Sundays
EW Runway closed



RADIO FACILITIES

FACILITY NAME –

	Brng	Dist	Freq	Ident	Code
LF					
VOR					

(NONE)



MORRIS

ELEVATION: 590'
FROM CITY: 4.5 N of Morris
OPERATOR: Trans-American Air Service

MANAGER: Thomas J. Good

RUNWAY SURFACE: Turf

LIGHTING: Beacon

TELEPHONE: 777
REPAIRS: Yes
FUEL: 80/87

WEATHER SERVICE: Joliet 2-4089

MEALS: No
REMARKS:

RADIO FACILITIES

FACILITY NAME –

	Brng	Dist	Freq	Ident	Code
LF					
VOR					

(NONE)

MT. CARMEL MUNICIPAL

ELEVATION: 430'
FROM CITY: 13.7 mi. NNE of Mt. Carmel
OPERATOR: Fullop Flying Service

MANAGER: Joe Fullop, Jr.

RUNWAY SURFACE: Bituminous

LIGHTING: No

TELEPHONE: St. Francesville 70.
REPAIRS: No
FUEL: 80/87

WEATHER SERVICE: Evansville Phone 5-5549

MEALS: No
REMARKS: Caution -- Low flying jet fighters
Army Radar Units on NE taxy way



RADIO FACILITIES

FACILITY NAME –

	Brng	Dist	Freq	Ident	Code
LF			(NONE)		
VOR					

MT. VERNON MUNICIPAL

ELEVATION: 465'
FROM CITY: 2.5 mi. ENE of Mt. Vernon
OPERATOR: Tumbleson Aviation

MANAGER: Gene Tumbleson

RUNWAY SURFACE: Turf & Bituminous

LIGHTING: No

TELEPHONE: 2929
REPAIRS: Yes
FUEL: 80/87, 90/96

WEATHER SERVICE: St. Louis Phone
Pershing 1-0529

MEALS: No
REMARKS:

RADIO FACILITIES

FACILITY NAME –

	Brng	Dist	Freq	Ident	Code
LF					
VOR					

(NONE)

HILVETY

ELEVATION: 650'
FROM CITY: 2.8 mi. NEof Moweaqua
OPERATOR: Owen Hilvety

MANAGER: Owen Hilvety

RUNWAY SURFACE: Turf

LIGHTING: No

TELEPHONE: 2570
REPAIRS: No
FUEL: 80/87

WEATHER SERVICE: Springfield Phone 2-8941

MEALS: No
REMARKS:



RADIO FACILITIES

FACILITY NAME –

	Brng	Dist	Freq	Ident	Code
LF					
VOR					

(NONE)

GULL FLYING SERVICE (SEAPLANE)

ELEVATION: 500'
FROM CITY: 3 mi. SSE of Nauvoo
OPERATOR: Gull Flying Service

MANAGER: Don B. Parker

RUNWAY SURFACE: Water

LIGHTING: No

TELEPHONE: 12-319
REPAIRS: No
FUEL: 80/87

WEATHER SERVICE: Phone Burlington Plaza 2-4734

MEALS: No
REMARKS: Seasonal operation - Summer months only.

RADIO FACILITIES

FACILITY NAME –

	Brng	Dist	Freq	Ident	Code
LF			(NONE)		
VOR					

LITTON

ELEVATION: 800'
FROM CITY: 1.2 mi. WNW of Nekoma
OPERATOR: Everett Litton

MANAGER: Everett Litton

RUNWAY SURFACE: Turf

LIGHTING: No

TELEPHONE: 55R4
REPAIRS: No
FUEL: 80/87

WEATHER SERVICE: Phone Moline 2-2412

MEALS: No
REMARKS:



RADIO FACILITIES

FACILITY NAME –

	Brng	Dist	Freq	Ident	Code
LF			(NONE)		
VOR					



SKY HARBOR

ELEVATION: 680'
FROM CITY: 1.6 mi. NW of Northbrook
OPERATOR: Mid-States Aviation Corp.

MANAGER: William R. Turgeon

RUNWAY SURFACE: Asphalt & Cinders

LIGHTING: Electric on NS-EW

TELEPHONE: Chicago Independence 3-7714, Northbrook Crestworth 2-4000
REPAIRS: Yes
FUEL: 80/87, 90/96, 100/120

WEATHER SERVICE: Chicago - Reliance 5-4141

MEALS: Yes
REMARKS: Unicom 122.8 FAWS

RADIO FACILITIES

FACILITY NAME –

	Brng	Dist	Freq	Ident	Code
LF					
VOR					

(NONE)

HARLEM

ELEVATION: 619'
FROM CITY: 2.2 mi. WNW of Oaklawn
OPERATOR: Crea's Flying Service
Wilbur Bohl Flying Service
Fred Schumacher

MANAGER: Fred Schumacher

RUNWAY SURFACE: Turf

LIGHTING: No

TELEPHONE: Garden 4-0120
REPAIRS: Yes
FUEL: 80/87

WEATHER SERVICE: Chicago - Reliance 5-4141

MEALS: Yes
REMARKS: Aircraft over 2000# restricted
Soft when wet FAWS

RADIO FACILITIES

FACILITY NAME –

	Brng	Dist	Freq	Ident	Code
LF					
VOR					

(NONE)



ULRICH

ELEVATION: 537'
FROM CITY: 1.8 mi. ESE of Olney
OPERATOR: E. Ulrich

MANAGER: E. Ulrich

RUNWAY SURFACE: Turf and Oiled Surface

LIGHTING: No

TELEPHONE: 4306
REPAIRS: No
FUEL: 80/87

WEATHER SERVICE: Evansville Phone 5-5549

MEALS: No
REMARKS:

OLNEY

RADIO FACILITIES

FACILITY NAME –

	Brng	Dist	Freq	Ident	Code
LF					
VOR					

(NONE)

OTTAWA

ELEVATION: 615'
FROM CITY: 1 mi. NNW of Ottowa
OPERATOR: Julius Corsini

MANAGER: Julius Corsini

RUNWAY SURFACE: Turf

LIGHTING: No

TELEPHONE: 1800
REPAIRS: Yes
FUEL: 80/87, 90/96

WEATHER SERVICE: Phone Bradford 4421

MEALS: No
REMARKS: Right hand traffic on South runway.



RADIO FACILITIES

FACILITY NAME –

	Brng	Dist	Freq	Ident	Code
LF			(NONE)		
VOR					

PANA

ELEVATION: 706'
FROM CITY: 2 mi. E of Pana
OPERATOR: E. D. Hallett

MANAGER: E. D. Hallett

RUNWAY SURFACE: Turf

LIGHTING: No

TELEPHONE: No
REPAIRS: No
FUEL: No

WEATHER SERVICE: Phone Springfield 2-8941

MEALS: No
REMARKS: CAUTION - North ½ of runway being re-seeded. Non-commercial Public Use

PANA

RADIO FACILITIES

FACILITY NAME –

	Brng	Dist	Freq	Ident	Code
LF					
VOR					

(NONE)

PECATONICA

ELEVATION: 750'
FROM CITY: 1 mi. N of Pecatonica
OPERATOR: W. N. Harris

MANAGER: W. N. Harris

RUNWAY SURFACE: Turf

LIGHTING: No

TELEPHONE: 136
REPAIRS: Yes
FUEL: 80/87

WEATHER SERVICE: Phone Rockford 5-4912

MEALS: No
REMARKS: Closed Saturday afternoon and Sunday



RADIO FACILITIES

FACILITY NAME –

	Brng	Dist	Freq	Ident	Code
LF			(NONE)		
VOR					



PEKIN

ELEVATION: 505'
FROM CITY: 3 mi. S of Pekin
OPERATOR: R. J. Snell

MANAGER: R. J. Snell

RUNWAY SURFACE: Turf

LIGHTING: No

TELEPHONE: 6-1081
REPAIRS: Yes
FUEL: 80/87, 90/96

WEATHER SERVICE: Phone Peoria 7-1711

MEALS: No
REMARKS:

RADIO FACILITIES

FACILITY NAME — *Brng Dist Freq Ident Code*

LF
VOR

(NONE)

MT. HAWLEY

ELEVATION: 800'
FROM CITY: 6.4 mi. N of Peoria
OPERATOR: Howard Aviation Inc.

MANAGER: F. C. McLaughlin

RUNWAY SURFACE: Turf

LIGHTING: Electric on NE-SW

TELEPHONE: 2-5416
REPAIRS: Yes
FUEL: 80/87, 90/96

WEATHER SERVICE: Phone Peoria 7-1711

MEALS: Yes
REMARKS:

RADIO FACILITIES

FACILITY NAME –

	Brng	Dist	Freq	Ident	Code
LF			(NONE)		
VOR					

PEORIA MUNICIPAL

ELEVATION: 659'
FROM CITY: 4.8 mi. WSW of Peoria
OPERATOR: Byerly Aviation Co.

MANAGER: DeWitt Collins

RUNWAY SURFACE: Concrete

LIGHTING: Electric on runways

TELEPHONE: 7-3503
REPAIRS: Yes
FUEL: 80/87, 90/96, 100/120

WEATHER SERVICE: Phone Peoria 7-1711

MEALS: Yes
REMARKS: Served by American Airlines, TWA, Ozark Tower 278, 119.1

RADIO FACILITIES

FACILITY NAME – PEORIA

	Brng	Dist	Freq	Ident	Code
LF	178°	2.4	356	PIA	·:·–
VOR	098°	5.1	115.2		

HAMILTON

ELEVATION: 895'
FROM CITY: 2.3 mi. NE of Polo
OPERATOR: Cline Aircraft

MANAGER: Erwin Cline

RUNWAY SURFACE: Turf

LIGHTING: Electric on NS on request

TELEPHONE: 6-9261
REPAIRS: Yes
FUEL: 80/87

WEATHER SERVICE: Phone Rockford 5-4912

MEALS: Snack Bar
REMARKS: Unicom 122.8

RADIO FACILITIES

FACILITY NAME –

	Brng	Dist	Freq	Ident	Code
LF					
VOR			(NONE)		

CHIEF CITY

ELEVATION: 635'
FROM CITY: ½ mi. WNW of Pontiac
OPERATOR: Air Age Enterprises

MANAGER: Norman Crego

RUNWAY SURFACE: Turf

LIGHTING: No

TELEPHONE: 5078
REPAIRS: Yes
FUEL: 80/87

WEATHER SERVICE: Phone Peoria 7-1711

MEALS: No
REMARKS: Field soft when wet Use caution in cross winds

RADIO FACILITIES

FACILITY NAME –

	Brng	Dist	Freq	Ident	Code
LF					
VOR					

PIPER

ELEVATION: 670'
FROM CITY: 1½ mi. E of Princeton
OPERATOR: Marvin C. May

MANAGER: Marvin C. May

RUNWAY SURFACE: Turf

LIGHTING: No

TELEPHONE: 2-7151
REPAIRS: Yes
FUEL: 80/87

WEATHER SERVICE: Phone Bradford 4421

MEALS: No
REMARKS:



RADIO FACILITIES

FACILITY NAME –

	Brng	Dist	Freq	Ident	Code
LF					
VOR					

(NONE)



QUINCY MEMORIAL

ELEVATION: 769'
FROM CITY: 10.5 mi. E of Quincy
OPERATOR: Lindner Flying Service

MANAGER: Miles Berrier

RUNWAY SURFACE: Concrete

LIGHTING: Electric all runways

TELEPHONE: Baldwin 6100
REPAIRS: Yes
FUEL: 80/87, 90/96, 100/120

WEATHER SERVICE: Phone Baldwin 2-9187
INSAC

MEALS: Yes
REMARKS: Served by Ozark, Braniff Airlines
ILS 110.3

RADIO FACILITIES

FACILITY NAME – QUINCY

	Brng	Dist	Freq	Ident	Code
LF	034°	4.4	293	UIN	·:·–
VOR	029°	7.4	115.6		·:·

CHANUTE AFB

ELEVATION: 737'
FROM CITY: SE Edge of Rantoul
OPERATOR: USAF

MANAGER: USAF

RUNWAY SURFACE: Concrete

LIGHTING: Electric, lighted tee and beacon

TELEPHONE:
REPAIRS:
FUEL:

WEATHER SERVICE: On field

MEALS:
REMARKS: U. S. Air Force For Emergency Use Only

RADIO FACILITIES

FACILITY NAME – RANTOUL

	Brng	Dist	Freq	Ident	Code
LF	045°	3.7	365	RAN	··
VOR					



GOVERNOR'S AIRPARK

ELEVATION: 750'
FROM CITY: 1 mi. SSW of Richton Park
OPERATOR: Midwest Aircraft Sales, Inc.

MANAGER: Walter Thielman

RUNWAY SURFACE: Turf

LIGHTING: Electric NS on request

TELEPHONE: Skyline 4-2888
REPAIRS: Yes
FUEL: 80/87

WEATHER SERVICE: Chicago - Reliance 5-4141

MEALS: Yes
REMARKS: FAWS

RADIO FACILITIES

FACILITY NAME –

	Brng	Dist	Freq	Ident	Code
LF					
VOR					

(NONE)

ROBINSON MUNICIPAL

ELEVATION: 500'
FROM CITY: 5 mi. E of Robinson
OPERATOR: City of Robinson

MANAGER: Reed McCrellis

RUNWAY SURFACE: Turf

LIGHTING: No

TELEPHONE: No
REPAIRS: No
FUEL: 80/87

WEATHER SERVICE: Evansville Phone 5-5549

MEALS: No
REMARKS:



RADIO FACILITIES

FACILITY NAME —

	Brng	Dist	Freq	Ident	Code
LF			(NONE)		
VOR					



ROCHELLE

ELEVATION: 780'
FROM CITY: 2 mi. S of Rochelle
OPERATOR: Clarence Staton

MANAGER: Clarence Staton

RUNWAY SURFACE: Turf and Gravel

LIGHTING: No

TELEPHONE: 752M
REPAIRS: Yes
FUEL: 80/87

WEATHER SERVICE: Phone Rockford 5-4912

MEALS:
REMARKS:

RADIO FACILITIES

FACILITY NAME –

	Brng	Dist	Freq	Ident	Code
LF					
VOR					

(NONE)

ROCKFORD

MACHESNEY

ELEVATION: 732'
FROM CITY: 6 mi. NNE of Rockford
OPERATOR: F. E. Machesney

MANAGER: F. E. Machesney

RUNWAY SURFACE: Turf & Limestone

LIGHTING: Boundary only, on request

TELEPHONE: 7-7411
REPAIRS: Yes
FUEL: 80/87, 90/96

WEATHER SERVICE: Phone Rockford 5-4912

MEALS: Yes
REMARKS: Unicom 122.8

RADIO FACILITIES

FACILITY NAME – ROCKFORD

	Brng	Dist	Freq	Ident	Code
LF	045°	1.7	338	RFD	·-··
VOR					

GREATER ROCKFORD

ELEVATION: 734'
FROM CITY: 4.7 mi. S of Rockford
OPERATOR: Greater Rockford Airport Authority

MANAGER: Robert Selfridge

RUNWAY SURFACE: Bituminous

LIGHTING: Electric on all runways, lighted tetrahedron

TELEPHONE: 5-0696
REPAIRS: Yes
FUEL: 80/87, 90/96, 100/120

WEATHER SERVICE: Phone 5-4912

MEALS: Yes
REMARKS: Ozark Airlines Illini Airlines
"H" Facility 275 RFD
6.0 mi. 360°

RADIO FACILITIES

FACILITY NAME – ROCKFORD

	Brng	Dist	Freq	Ident	Code
LF	179°	8.8	338	RFD	
VOR					

COTTONWOOD

ELEVATION: 745'
FROM CITY: Edge WNW of Rockford
OPERATOR:

MANAGER: James R. Summers

RUNWAY SURFACE: Turf

LIGHTING: No

TELEPHONE: 3-6893
REPAIRS: No
FUEL: 80/87

WEATHER SERVICE: Phone Rockford 5-4912

MEALS: No
REMARKS: Occasionally unattended



RADIO FACILITIES

FACILITY NAME –

	Brng	Dist	Freq	Ident	Code
LF			(NONE)		
VOR					



LECKRONE

ELEVATION: 570'
FROM CITY: 1.9 mi. NW of Salem
OPERATOR: Chas. Wells

MANAGER: George F. Lytle

RUNWAY SURFACE: Turf & Bituminous

LIGHTING: NS Runway, Beacon -- See Remarks

TELEPHONE: 26
REPAIRS: Yes
FUEL: 80/87, 90/96

WEATHER SERVICE: Vandalia - Phone 478

MEALS: No
REMARKS: Fly over lighted tetrahedron at 1000 feet and NS runway lights turn on automatically. Unicom 122.8

RADIO FACILITIES

FACILITY NAME –	Brng	Dist	Freq	Ident	Code
LF			(NONE)		
VOR					

SANDWICH

ELEVATION: 670'
FROM CITY: 1.8 mi. WSW of Sandwich
OPERATOR: Franklyn Ament

MANAGER: Franklyn Ament

RUNWAY SURFACE: Turf

LIGHTING: No

TELEPHONE: 7411
REPAIRS: Yes
FUEL: 80/87

WEATHER SERVICE: Joliet 2-4089

MEALS: No
REMARKS: Unicom 122.8

RADIO FACILITIES

FACILITY NAME –	Brng	Dist	Freq	Ident	Code
LF			(NONE)		
VOR					



STRANSDALE AIR PARK

ELEVATION: 590'
FROM CITY: 3.5 mi. SSE of Savanna
OPERATOR: Gorman Flying Service

MANAGER: Howard Groman

RUNWAY SURFACE: Turf

LIGHTING: No

TELEPHONE: 8765
REPAIRS: Yes
FUEL: 80/87

WEATHER SERVICE: Moline Phone 2-2412

MEALS: No
REMARKS:

RADIO FACILITIES

FACILITY NAME –

	Brng	Dist	Freq	Ident	Code
LF					
VOR					

(NONE)

SERENA

ELEVATION: 640'
FROM CITY: 3 mi. N of Serena
2 mi. W of Sheridan

OPERATOR: Grandgeorge Flying Service

MANAGER: E. J. Grandgeorge

RUNWAY SURFACE: Turf

LIGHTING: Electric on request

TELEPHONE: Sheridan 2402
REPAIRS: Yes
FUEL: 80/87

WEATHER SERVICE: Phone Joliet 2-4089

MEALS: No
REMARKS: Closed Mondays



RADIO FACILITIES

FACILITY NAME –

	Brng	Dist	Freq	Ident	Code
LF			(NONE)		
VOR					



SHELBY COUNTY

ELEVATION: 618'
FROM CITY: 2.5 mi. W of Shelbyville
OPERATOR: Shelby County

MANAGER: Delmar Heiter

RUNWAY SURFACE: Turf

LIGHTING: No

TELEPHONE: County 7433
REPAIRS: No
FUEL: 80/87

WEATHER SERVICE: Springfield Phone 2-8941

MEALS: No
REMARKS:

SHELBYVILLE

RADIO FACILITIES

FACILITY NAME –

	Brng	Dist	Freq	Ident	Code
LF					
VOR					

(NONE)

DISOSWAY

ELEVATION: 688'
FROM CITY: 5 mi. SSW Sheldon
OPERATOR: Fred S. Disosway

MANAGER: Fred S. Disosway

RUNWAY SURFACE: Turf

LIGHTING: Electric on NS on request

TELEPHONE: 7F12
REPAIRS: No
FUEL: 80/87

WEATHER SERVICE: Phone Chicago - Reliance 5-4141

MEALS: No
REMARKS:



RADIO FACILITIES

FACILITY NAME –

	Brng	Dist	Freq	Ident	Code
LF			(NONE)		
VOR					



BELOIT

ELEVATION: 772'
FROM CITY: 1 mi. S of Beloitt
OPERATOR: R. E. Van Galder

MANAGER: R. E. Van Galder

RUNWAY SURFACE: Turf

LIGHTING: No

TELEPHONE: Dunkirk 9-9925
REPAIRS: Yes
FUEL: 80/87

WEATHER SERVICE: Phone Rockford 5-4912

MEALS: No
REMARKS: Use runways only

SO. BELOIT

RADIO FACILITIES

FACILITY NAME –

	Brng	Dist	Freq	Ident	Code
LF					
VOR					

(NONE)

CAPITAL

ELEVATION: 592'
FROM CITY: 3.2 NW of Springfield
OPERATOR: Capital Aviation, Inc.

MANAGER: Al Shuster

RUNWAY SURFACE: Concrete

LIGHTING: Electric all runways, beacon, lighted tee, taxiway threshold lights

TELEPHONE: 4-3431 and 8-7551
REPAIRS: Yes
FUEL: 80/87, 91/98, 100/130, 115/145

WEATHER SERVICE: Weather bureau on field Phone 2-8941

MEALS: Yes
REMARKS: Air National Guard Base - Military Service Tower Frequencies 121.3 and 281
Approach Control 121.3 mc
VOR on 112.7 mc MLFR on 239 kc.
ILS to be commissioned about July 1, 1956
109.5

RADIO FACILITIES

FACILITY NAME – SPRINGFIELD

	Brng	Dist	Freq	Ident	Code
LF	027°	5.1	239	SPI	··· — ·
VOR	216°	3.7	112.7		



SOUTHWEST

ELEVATION: 606'
FROM CITY: 3 mi. SW of Springfield
OPERATOR: Springfield Aircraft Sales & Service

MANAGER: John Brandis

RUNWAY SURFACE: Turf

LIGHTING: Electric on request

TELEPHONE: 4-9433
REPAIRS: Yes
FUEL: 80/87

WEATHER SERVICE: Phone Springfield 2-8941

MEALS: Yes
REMARKS: Unicom until 10:00 P.M. 122.8

SPRINGFIELD

RADIO FACILITIES

FACILITY NAME –

	Brng	Dist	Freq	Ident	Code
LF					
VOR					

(NONE)

WHITESIDE COUNTY

ELEVATION: 645'
FROM CITY: 2.7 mi. S of Rock Falls
OPERATOR: Whiteside County

MANAGER: Kenneth Zimmerman

RUNWAY SURFACE: Turf

LIGHTING: Electric on NS on request

TELEPHONE: 3750
REPAIRS: Yes
FUEL: 80/87

WEATHER SERVICE: Moline Phone 2-2412

MEALS: No
REMARKS: Served by Illini Airlines
Unicom 122.8 Caution - New NS under construction



RADIO FACILITIES

FACILITY NAME –

	Brng	Dist	Freq	Ident	Code
LF					
VOR					

(NONE)



SYCAMORE

STOCKTON

ELEVATION: 940'
FROM CITY: 1.9 mi. SSE of Stockton
OPERATOR: Stockton Flying Service

MANAGER: John L. Coppernoll

RUNWAY SURFACE: Turf

LIGHTING: No

TELEPHONE: Rural 2714
REPAIRS: Yes
FUEL: 80/87

WEATHER SERVICE: Rockford Phone 5-4912

MEALS: No
REMARKS: Runway rolling

RADIO FACILITIES

FACILITY NAME –

	Brng	Dist	Freq	Ident	Code
LF					
VOR					

(NONE)

STREATOR

ELEVATION: 650'
FROM CITY: ENE Edge of Streator
OPERATOR: Kline S. Proud

MANAGER: Kline S. Proud

RUNWAY SURFACE: Turf, EW Oiled Surface

LIGHTING: No

TELEPHONE: 3-7126
REPAIRS: Yes
FUEL: 80/87, 90/96

WEATHER SERVICE: Phone Chicago - Reliance 5-4141

MEALS: No
REMARKS:



RADIO FACILITIES

FACILITY NAME —

	Brng	Dist	Freq	Ident	Code
LF			(NONE)		
VOR					



SYCAMORE

ELEVATION: 840'
FROM CITY: ESE Edge of Sycamore
OPERATOR: Swanson Aero Service

MANAGER: Carl R. Swanson

RUNWAY SURFACE: Turf

LIGHTING: No

TELEPHONE: 3905
REPAIRS: Yes
FUEL: 80/87

WEATHER SERVICE: Chicago - Reliance 5-4141

MEALS: Snack Bar Sundays
REMARKS: Right hand pattern on NW runway

RADIO FACILITIES

FACILITY NAME –

	Brng	Dist	Freq	Ident	Code
LF					
VOR					

(NONE)

TAYLORVILLE MUNICIPAL

ELEVATION: 612'
FROM CITY: 1.8 WSW of Taylorville
OPERATOR: Central Illinois Aviation Co.

MANAGER: E. Morthole

RUNWAY SURFACE: Bituminous

LIGHTING: No

TELEPHONE: 1220
REPAIRS: Yes
FUEL: 80/87

WEATHER SERVICE: Phone Springfield 2-8941

MEALS: No
REMARKS:



RADIO FACILITIES

FACILITY NAME –

	Brng	Dist	Freq	Ident	Code
LF					
VOR					

(NONE)



PROSPERI

ELEVATION: 695'
FROM CITY: 1.7 mi. SSW Tinley Park
OPERATOR: Edward Prosperi

MANAGER: Edward Prosperi

RUNWAY SURFACE: Turf

LIGHTING: No

TELEPHONE: Kellogg 2-4616
REPAIRS: Yes
FUEL: 80/87

WEATHER SERVICE: Chicago - Reliance 5-4141

MEALS: No
REMARKS: FAWS

RADIO FACILITIES

FACILITY NAME –

	Brng	Dist	Freq	Ident	Code
LF			(NONE)		
VOR					

TUSCOLA

ELEVATION: 650'
FROM CITY: 1 mi. SW of Tuscola
OPERATOR: Earl M. Adkisson

MANAGER: Earl M. Adkisson

RUNWAY SURFACE: Turf

LIGHTING: No

TELEPHONE: 804
REPAIRS: Yes
FUEL: 80/87

WEATHER SERVICE: Springfield Phone 2-8941

MEALS: No
REMARKS: Soft when wet.
Right hand pattern when landing West



RADIO FACILITIES

FACILITY NAME –

	Brng	Dist	Freq	Ident	Code
LF			(NONE)		
VOR					



ILLINI

ELEVATION: 740'
FROM CITY: 1 mi. N of Urbana
OPERATOR: Louis Dyson

MANAGER: Louis Dyson

RUNWAY SURFACE: Turf

LIGHTING: Flares on request

TELEPHONE: 7-5123
REPAIRS: Yes
FUEL: 80/87

WEATHER SERVICE: Phone Springfield 2-8941, U of I Teletype Phone Champaign 4239
MEALS: No
REMARKS: Unicom 122.8

URBANA

RADIO FACILITIES

FACILITY NAME — *Brng Dist Freq Ident Code*

LF
VOR

(NONE)

STARVED ROCK AIRPARK

ELEVATION: 460'
FROM CITY: 1 mi. SE of Utica
OPERATOR: Starved Rock Air Park, Inc.

MANAGER: Walter H. Hahn

RUNWAY SURFACE: Turf

LIGHTING: No

TELEPHONE: Ottowa 1800
REPAIRS: No
FUEL: 80/87

UTICA

WEATHER SERVICE: Chicago Phone Reliance 5-4141

MEALS: State Park Lodge
REMARKS: Boat to Park Free Sundays and Holidays Closed during winter months

RADIO FACILITIES

FACILITY NAME –

	Brng	Dist	Freq	Ident	Code
LF			(NONE)		
VOR					

VANDALIA MUNICIPAL

ELEVATION: 532'
FROM CITY: 4.4 mi. NW of Vandalia
OPERATOR: Kimes Flying Service

MANAGER: S. R. Kimes

RUNWAY SURFACE: Turf & Bituminous

LIGHTING: Radio VLA 114.3 N5

TELEPHONE: 902J3 or 975
REPAIRS: Yes
FUEL: 80/87, 90/96

WEATHER SERVICE: CAA Weather station on field Phone 478

MEALS: Snack Bar
REMARKS: Rotating beacon operation
Vandalia Radio Xmits on 114.3 mc

RADIO FACILITIES

FACILITY NAME –

	Brng	Dist	Freq	Ident	Code
LF			(NONE)		
VOR					

O'NEAL

ELEVATION: 415'
FROM CITY: 1.5 mi. W of Vincennes, Ind.
OPERATOR: O'Neal Aviation Corp.

MANAGER: J. Earl Leach

RUNWAY SURFACE: Turf

LIGHTING: No

TELEPHONE: Vincennes 838
REPAIRS: Yes
FUEL: 80/87

WEATHER SERVICE: Evansville Phone 5-5549

MEALS: Yes
REMARKS: Motel on field



RADIO FACILITIES

FACILITY NAME –

	Brng	Dist	Freq	Ident	Code
LF					
VOR			(NONE)		

LAKE COUNTY

ELEVATION: 718'
FROM CITY: 5 mi. NNW of Waukegan
OPERATOR: Lake County Air Service, Inc.

MANAGER: Thomas R. Booth

RUNWAY SURFACE: Turf and Gravel

LIGHTING: Flares on request

TELEPHONE: Delta 6-9220
REPAIRS: Yes
FUEL: 80/87

WEATHER SERVICE: Chicago - Reliance 5-4141

MEALS: No
REMARKS: FAWS Unicom 122.8

RADIO FACILITIES

FACILITY NAME –

	Brng	Dist	Freq	Ident	Code
LF					
VOR					

(NONE)

WAUKEGAN

ELEVATION: 725'
FROM CITY: 3.5 mi. NW of Waukegan
OPERATOR: Wayne K. Carpenter

MANAGER: Wayne K. Carpenter

RUNWAY SURFACE: Turf

LIGHTING: Flares on request

TELEPHONE: Majestic 3-3443
REPAIRS: Yes
FUEL: 80/87

WEATHER SERVICE: Chicago - Reliance 5-4141

MEALS: Yes
REMARKS: FAWS



RADIO FACILITIES

FACILITY NAME –

	Brng	Dist	Freq	Ident	Code
LF			(NONE)		
VOR					

DU PAGE COUNTY

ELEVATION: 760'
FROM CITY: 3 mi. NW of West Chicago
OPERATOR: Fox Valley Aviation Corp.

MANAGER: William R. Donahue

RUNWAY SURFACE: Concrete NE-SW & NW-SE

LIGHTING: Electric on runways & taxiways

TELEPHONE: St. Charles 6700
REPAIRS: Yes
FUEL: 80/87, 90/96

WEATHER SERVICE: Chicago - Reliance 5-4141

MEALS: Yes
REMARKS: FAWS - Unicom 122.8
C.A.A. District Office on field

RADIO FACILITIES

FACILITY NAME –

	Brng	Dist	Freq	Ident	Code
LF					
VOR					

(NONE)

CHICAGOLAND

ELEVATION: 668'
FROM CITY: 3.8 NNW of Wheeling
OPERATOR: Chicagoland Airport, Inc. & Pop Goggins Flying Club

MANAGER: Arthur W. Schelter

RUNWAY SURFACE: Turf

LIGHTING: Flares on request

TELEPHONE: Libertyville 2-8460
REPAIRS: Yes
FUEL: 80/87, 90/96

WEATHER SERVICE: Chicago - Reliance 5-4141

MEALS: Yes
REMARKS: FAWS - Unicom 122.8



RADIO FACILITIES

FACILITY NAME –

	Brng	Dist	Freq	Ident	Code
LF					
VOR					

(NONE)



PAL-WAUKEE

ELEVATION: 642'
FROM CITY: 2 mi. SSE of Wheeling
OPERATOR: Sally's Flying Club
Vick Jacob's Flying Service
George Priester Aviation Service

MANAGER: George J. Priester

RUNWAY SURFACE: Asphalt and Gravel

LIGHTING: Electric NW-SE

TELEPHONE: Wheeling 33
REPAIRS: Yes
FUEL: 80/87, 100/120

WEATHER SERVICE: Chicago - Reliance 5-4141

MEALS: Yes
REMARKS: FAWS - Unicom 122.8

RADIO FACILITIES

FACILITY NAME –

	Brng	Dist	Freq	Ident	Code
LF					
VOR					

(NONE)

MOODY-WOODDALE

ELEVATION: 698'
FROM CITY: 1.3 mi. NNE of Wooddale
OPERATOR: Moody Bible Institute

MANAGER: Paul Wertheimer

RUNWAY SURFACE: Turf

LIGHTING: No

TELEPHONE: Bensenville 616 - 348
REPAIRS: No
FUEL: 80/87

WEATHER SERVICE: Chicago - Reliance
5-4141

MEALS: No
REMARKS: FAWS
Closed Saturday and Sunday

RADIO FACILITIES

FACILITY NAME –	Brng	Dist	Freq	Ident	Code
LF					
VOR					

(NONE)

LIGHT GUN SIGNALS

COLOR AND TYPE OF SIGNAL	On the ground.	In flight.
STEADY GREEN	Clear for take-off.	Cleared to land.
FLASHING GREEN	Cleared to taxi.	Return for landing (to be followed by steady green at proper time).
STEADY RED	Stop.	Give way to other aircraft and continue circling.
FLASHING RED	Taxi clear of landing area (runway) in use.	Airport unsafe—do not land.
FLASHING WHITE	Return to starting point on airport.	
ALTERNATING RED & GREEN	General Warning Signal—Exercise Extreme Caution.	

Phonetic Alphabet and Morse Code

Alfa . —	Juliett . — — —	Sierra . . .	2 . . — — —
Bravo — . . .	Kilo — . —	Tango —	3 . . . — —
Charlie — . — .	Lima . — . .	Uniform . . —	4 . . . .
Delta — . .	Mike — —	Victor . . . —	5 . . .
Echo .	November — .	Whiskey . — —	6 — . . . .
Foxtrot . . — .	Oscar — — —	Xray — . . —	7 — — . . .
Golf — — .	Papa . — — .	Yankee — . — —	8 — — — . .
Hotel	Quebec — — . —	Zulu — — . .	9 — — — — .
India . .	Romeo . — .	1 . — — — —	0 — — — — —

Sectional Aeronautical Charts

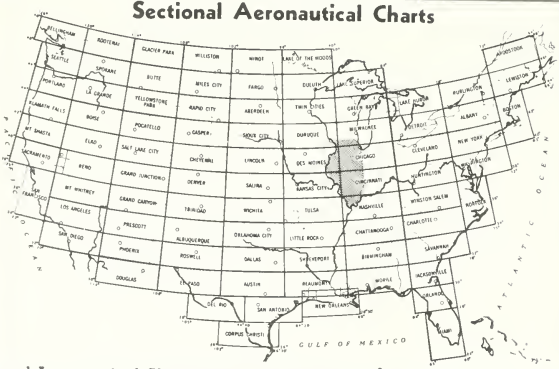

Sectional Aeronautical Charts, most of which cover 2° of Lat. and 6° of Long., may be obtained at 25c per copy from U. S. Coast & Geodetic Survey, Washington 25, D. C. Charts cover areas indicated and take names from cities located where dots are shown.

RADIO INFORMATION IN ILLINOIS AND BORDERING STATES

RADIO RANGES

	Name	Ident.	Freq.
Illinois	Chanute AFB	RAN	365
	Chicago	MDW	350
	Effingham	EFF—No Voice	275
	Glenview NAS	NBU	269
	Harvey	HVY—No Voice	385
	Joliet	JOT	257
	Moline	MLI	224
	Peoria	PIA	356
	Rockford	RFD	338
	Scott AFB	BLV	407
	Springfield	SPI	239
Ind.	Terre Haute	HUF	248
Mo.	Advance	AVN—No Voice	317
	St. Louis	STL	206

"H" FACILITIES

	Name	Ident.	Freq.
Illinois	Belleville	BVX—No Voice	362
	Bradford	BDF	382
	Chanute AFB	RTU	201
	East Alton	ALN—No Voice	341
	Kedzie	EDZ—No Voice	248
	Rockford	RFD—No Voice	275
	Quincy	UIN	263
Ky.	Paducah	PUK	215
Mo.	Lake	LAQ—No Voice	385
	Vichy	VIH—No Voice	400

"ILS"

	Name	Ident.	Freq.
Illinois	Chicago-Midway	I-MDW	109.9
	Chicago-O'Hare Int'l	I-ORD	109.5
	Moline-Quad City	I-MLI	110.3
	Springfield	I-SPI	109.5
	Quincy	I-UIN	110.3
Mo.	St. Louis-Lambert	I-STL	110.3
Ind.	Evansville Dress Mem.	I-EVV	109.9

OMNI'S

	Name	Ident.	Freq.
Illinois	Bradford	BDF	114.7
	Centralia	ENL—No Voice	115.0
	Chicago Heights	CGT	114.2
	Chicago-Midway	(TVOR) MDW	111.6
	Joliet	JOT	114.4
	Moline	MLI	113.2
	Naperville	API	115.9
	Peoria	PIA	115.2
	Peotone	EON—No Voice	112.8
	Polo	PLL—No Voice	112.3
	Pontiac	PNT—No Voice	117.5
	Quincy	UIN	115.6
	Roberts	RBS—No Voice	116.8
	Scott AFB	BLV—No Voice	112.2
	Springfield	SPI	112.7
	Troy	TOY—No Voice	117.2
	Vandalia	VLA	114.3
Wis.	Janesville	JVL—No Voice	113.0
Ind.	Terre Haute	HUF	115.3
	Evansville	EVV	113.3
Ky.	Paducah	PUK	117.3
Iowa	Burlington	BRL	117.9
Mo.	Farmington	FAM	112.5
	St. Louis	STL	114.5
	Vichy	VIH	117.7

TOWERS

	Name	Airport	Transmitting Freq.
Illinois	Chicago Midway	Midway	278; 118.7,126.18,121.5,120.7, 119.5,119.9,243.0,257.8
	Chicago	Center	124.5,120.9,301.4,125.1,119.7 124.3
	Chicago O'Hare	O'Hare	332; 118.1,126.18,121.5,118.3, 243.0,348.6
	Meigs	Meigs	206; 121.3,121.5,126.18
	Moline	Quad City	332; 118.5,121.5,257.8
	Peoria	Peoria	278; 119.1,126.18,237.8
	Springfield	Capital	281; 121.3,121.5,257.8
Ind.	Evansville	Evansville	278; 118.7,121.5,257.8
Mo.	St. Louis	Lambert	278; 118.3,119.5,121.5,126.18 243.0,257.8,118.5
	St. Louis	Center	120.3,301.4,124.5,125.5,127.7 243.0

BROADCAST STATIONS IN ILLINOIS

City	Call Letters	Freq. (kc)	Pwr. (kw)	Tower Loc. From City	Hours of Operation
Alton	WOKZ	1570	1.00	In City	LSR–LS
Aurora	WMRO	1280	0.25	3 Miles N.	0630–LS
Belleville	WIBV	1260	1.00	1 Mile W.	0400–LS
Bloomington	WJBC	1230	0.25	2 Miles S.	0600–2400
Cairo	WKRO	1490	0.25	1 Mile N.	0630–2300
Canton	WBYS	1560	0.25	1 Mile S.E.	LSR–LS
Carbondale	WCIL	1020	1.00	2 Miles W.	0600–1900
Carmi	WROY	1460	1.00	2 Miles W.S.W.	LSR–LS
Carthage	WCAZ	990	1.00	2 Miles W.	0800–1700
Centralia	WCNT	1210	1.00	4 Miles N.N.E.	0600–LS
Champaign	WDWS	1400	0.25	1.5 Miles S.	0600–2400
Chicago	WAAF	950	1.00	4 Miles E.S.E.	0600–LS
	WAIT	820	5.00	14 Miles W.N.W.	0630–2030
	WBBM	780	50.00	17.4 Miles N.W.	Continuous
	WCFL	1000	50.00	15 Miles W.	0600–0005
	WCRW	1240	0.10	In City	Intermit.
	WEDC	1240	0.25	City Ctr.	Intermit.
	WLS	890	50.00	21 Miles S.S.W.	0500–2400
	WGES	1390	5.00	S.W. of City	0600–0100
	WGN	720	50.00	18.3 Miles N.W.	0400–1000
	WIND	560	5.00	25 Miles S.E.	Continuous
	WJJD	1160	50.00	12.8 Miles N.N.W.	0400–2200
	WMAQ	670	50.00	20 Miles W.N.W.	0530–0100
	WMBI	1110	5.00	17 Miles W.N.W.	LSR–LS
	WSBC	1240	0.25	City Ctr.	Intermit.
Cicero	WHFC	1450	0.25	In City	0700–2400
Clinton	WHOW	1520	1.00	3.5 Miles S.	0545–1800
Danville	WDAN	1490	0.25	In City	0600–2330
Decatur	WDZ	1050	1.00	3 Miles S.	0600–LS
	WSOY	1340	0.25	2 Miles N.	0600–0005
De Kalb	WLBK	1360	0.50	N. Edge City	0600–LS
E. St. Louis	WTMV	1490	0.25	1.5 Miles N.	0625–0100
Effingham	WCRA	1090	0.25	1.5 Miles S.W.	0600–1800
Elgin	WRMN	1410	0.50	E. Edge City	0600–LS
Evanston	WNMP	1590	1.00	In City	LSR–LS
Freeport	WFRL	1570	1.00	2 Miles N.E.	LSR–LS

City	Call Letters	Freq. (kc)	Pwr. (kw)	Tower Loc From City	Hours of Operation
Galesburg	WGIL	1400	0.25	2 Miles N.	0600–2400
Harrisburg	WEBQ	1240	0.25	In City	0600–2400
Herrin	WJPF	1340	0.25	2 Miles N.	0600–2300
Jacksonville	WLDS	1180	1.00	1.5 Miles E.	0614–LS
Joliet	WJOL	1340	0.25	In City	0700–2300
Kankakee	WKAN	1320	1.00	2 Miles N.W.	0700–LS
La Grange	WTAQ	1300	0.50	3.2 Miles S.E.	0630–2030
La Salle	WLPO	1220	0.25	2 Miles S.	LSR LS
Lincoln	WPRC	1370	0.50	S.W. Edge City	0500–1900
Litchfield	WSMI	1540	1.00	3.3 Miles E.	LSR–LS
Macomb	WKAI	1510	0.25	1 Mile E.	0700–1800
Marion	WGGH	1150	0.50	1.3 Miles S.W.	0530–LS
Mattoon	WLBH	1170	0.25	1 Mile N.	LSR LS
Metropolis	WMOK	920	1.00	1.5 Miles E.	0600–LS
Moline	WQUA	1230	0.25	In City	Continuous
Mt. Carmel	WVMC	1360	0.50	1 Mile N.	0600–LS
Mt. Vernon	WMIX	940	1.00	3.7 Miles N.	0600–LS
Oak Park	WOPA	1490	0.25	In City	0700–2400
Olney	WVLN	740	0.25	2 Miles S.	LSR–LS
Pekin	WSIV	1140	1.00	3 Miles N.N.E.	0630–LS
Peoria	WEEK	1350	1.00	3.5 Miles S.W.	0600–2400
	WIRL	1290	5.00	5 Miles S.	0630–2400
	WMBO	1470	5.00	7.8 Miles S.E.	0500–0300
	WPEO	1020	1.00	12 Miles N.E.	0600–1815
Quincy	WGEM	1440	1.00	5.5 Miles N.E.	0600–2400
	WTAD	930	5.00	3.5 Miles S.S.W.	0530–0005
Rockford	WROK	1440	1.00	2.5 Miles E.N.E.	0530–2300
Rock Island	WIBF	1270	5.00	5 Miles E.	0557–2400
Springfield	WCVS	1450	0.25	1 Mile S.	0600–2400
	WMAY	970	1.00	6.1 Miles N.E.	0500–0030
	WTAX	1240	0.25	2.5 Miles E.	0600–0005
Sterling	WSDR	1240	0.25	1 Mile E.	0630–2330
Urbana	WILL	580	5.00	2.6 Miles S.S.W.	0700–LS
	WRID	1580	0.25	2.7 Miles S.E.	
Waukegan	WKRS	1220	1.00	2.5 Miles W.S.W.	0700–2030

LSR—Local Sunrise.
LS—Local Sunset.

AIR DEFENSE IDENTIFICATION ZONES -- ADIZ

(SEE REVERSE SIDE FOR DETAILS)

and

MOUNTAINOUS TERRAIN AREAS

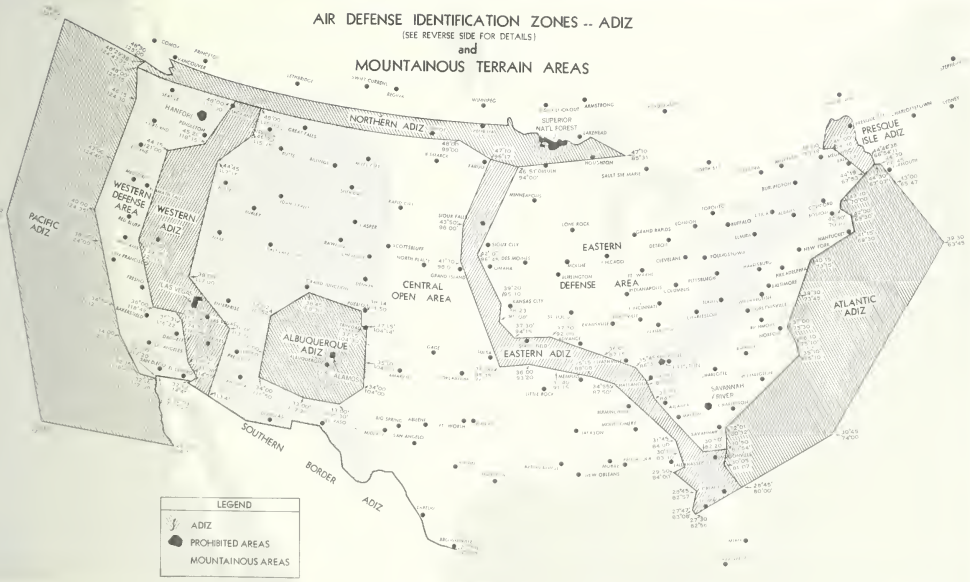

REVISED 1-5-56

RESTRICTED LANDING AREAS

RESTRICTED LANDING AREAS

CAUTION: This restricted landing area listing is issued primarily for emergency purposes. It should be borne in mind that, as strictly personal-use facilities, there is absolutely no holding out by the certificate holder to the public of invitation to use them, keeping livestock off, mowing, rolling, smoothing, etc.; in fact - other than in emergencies, landing on a restricted landing area without prior permission or invitation probably would constitute technical legal trespass. Again, because of crop rotation the runway lengths and orientations here given may now or in the near future be obsolete.

The following RLAs are listed by city, identification number on the Illinois Aeronautical Chart, county, owner, telephone number, location by distance and direction from town, and runway direction and length.

City	County	Owner	Telephone	Location	Runways
Abingdon	Knox	Stanley P. Wolford	3123	1¾ mi-260°	E-W 1490′
Adair	McDonough	The One-Twenty Club C/o R. A. Smith	24-3	2 mi. 130°	N-S 2155′
Adams	Adams	Melvin E. Sims	Liberty 374	2 mi. 20°	E-W 1600′
Aden	Hamilton	Donald J. Morris P. O. Box 15	None	1 mi. 85°	E-W 2040′
Alden	McHenry	Merwin W. Fink R. R. 1	Hebron 3116	1½ mi. 110°	N-S 1260′
Aledo	Mercer	George Gritton 508 No. Locust	Eliza 511	6 mi. 340°	NE-SW 1090′
Alexander	Morgan	B. W. Negus	Alex. 3721	½ mi. 330°	NW-SE 1700′ N-S 1600′
Alexis	Mercer	Elmer R. Pattison R. R. 1	Seaton 4054	2 mi. 180° Aledo	E-W 1965′ E-W 1560′
Alvin	Vermilion	Dale Andrews	Bismark 26R3	3 mi. 110° Bismark	N-S 2300′
Alvin	Vermilion	H. A. Starr R. R. 1	Rossville 8-4424	2½ mi. 270° Alvin	N-S 1700′ E-W 2190′
Amboy	Lee	Clifford F. Albrecht R. R.	Ohio 2448	5 mi. 210°	NW-SE 1440′
Anna	Union	Robert Kollehner 106 W. Jefferson St.	719R	2 mi. 190° Jonesboro	NW-SE 1210′
Annawan	Henry	Frank A. Beyer R. R. 1	Kewanee 2-0373	5 mi. 225° Annawan	N-S 1600′
Antioch	Lake	Maurice W. Bown	559J-1	3 mi. 200°	N-S 1400′
Antioch	Lake	Wm. W. Horton, Jr.	446R	2 mi. 110°	N-S1280′
Arcola	Douglas	Leslie Gilbert	Humboldt 4330	3 mi. 150°	N-S 2190′
Arenzville	Cass	A. C. Hart	30 on 44	1 mi. 270°	E-W 1320′
Armstrong	Vermilion	Roy Putnam	Collinson 41-D	½ mi. 090° Hope	N-S 3900′
Ashkum	Iroquois	Ashkum Flying Club C/o J. T. Phillips	None	1 mi. 315°	E-W 2090′
Ashmore	Coles	Wm. D. Humphres R. R. 1	694	2¾ mi. 35°	N-S 1320′
Ashton	Lee	Edward Trompeter	75R4	1 mi. 270°	N-S 2120′
Ashton	Lee	Henry E. Weishaar	230	5 mi. 170°	N-S 1500′
Assumption	Christian	Wendell R. Price	None	3½ mi. 300°	N-S 2410′
Atlanta	Logan	Joseph B. Mountjoy	2171	½ mi. 200°	N-S 2000′
Aurora	Kendall	Herman Scheuring R. R.	2-9064	4 mi. 45° Bristol	N-S 2000′
Aurora	RLA in DeKalb	Lauren F. Abell 216 No. May St.	2-7234	2 mi. 90° Hinckley	N-S 1320′
Aurora	RLA in Kendall	Alden E. L. Congrave R.F.D. No. 2, Box 132	2-9088	1½ mi. 130°	N-S 1800′ NW-SE 1900′
Aurora	Kane	Harley R. Overton 409 Hill Ave.	6-2315	2 mi. 120°	NE-SW 1515′
Avon	Warren	John E. Long	1701J	3 mi. 270°	E-W 2000′
Avon	Warren	Howard W. Simmons	Prairie City 13 on 11	5 mi. 245°	E-W 2130′
Barry	Pike	Dale A. Klassing	Barry 5F22	¼ mi. 270° Kingston	E-W 1717′
Bartelso	Clinton	Severan Breuggemann	Clinton 14	1¼ mi. 185°	N-S 1200′
Bartlett	DuPage	Vincent J. Gamelli Box 267	Tennison 7-5951	1 mi. 150°	E-W 1230′
Bartlett	DuPage	Elmer Kammes	Wheaton 8-0615	4 mi. 135°	E-W 1320′
Baylis	Pike	Wm. R. Whitaker R. R. 2	Perry 2-555	1½ mi. 95° Fishhook	NE-SW 1200′
Beardstown	Schuyler	Leonie Butcher	1345	¾ mi. 325°	N-S 2200′
Beardstown	Cass	Phillip H. Krohe R. R. 2	991W2	5 mi. 210°	N-S 1990′
Beecher	Will	Martin Von Alven	3125	3 mi. 200°	N-S 1850′
Belleville	St. Clair	W. R. Daily & R. L. Krausz 3500 W. Main St.	Adams 3-9240	2 mi. 180°	E-W 1200′
Belleville	St. Clair	Harold Emmerich Rt. No. 2	Adams 4-7083	1 mi. 90°	N-S 1200′
Belleville	St. Clair	Severin N. Gundlach	None	Edge 90°	N-S 2300′
Belleville	St. Clair	Floyd W. Schmidt R. R. 1	8919W3	2 mi. 130°	NE-SW 1500′
Belleville	St. Clair	Emil Sporleder R. R. 2	340	1 mi. 45°	N-S 1200′

City	County	Owner	Telephone	Location	Runways
Bethany	RLA in Shelby	Jay Sanner R.R. 2	199°12	6½ mi. 270°	E-W 2230′
Biggsville	Henderson	Robert L. Seymour	2149	2 mi. 225°	N-S 2315′
Big Rock	Kane	Don Beck	2-2375	½ mi. 360°	N-S 1200′
Blandinsville	McDonough	Myron G. Argenbright	4	4 mi. 100°	N-S 1965′
Bloomington	McLean	David Davis, IV 504 National Bank Bldg.	2-7320	2 mi. 45°	E-W 1500′
Bloomington	McLean	Robert H. Davis 200 No. Bellemont Rd.	4-5215	Normal 4-mi. 90°	N-S 2640′
Bloomington	McLean	Donald Claire Reece 215 East Front St.	5-8315	4 mi. 70° Hudson	E-W 1260′
Blue Mound	Christian	Neil S. Noland	7706	3 mi. 330°	E-W 1650′
Blue Mound	Macon	Norman Sekowska	7725	2½ mi. 210°	N-S 2265′
Bluffs	Scott	Kirmet A. Muntman R. R. 1	Meredosia 6014	3½ mi. 110°	E-W 1200′
Boody	Macon	Donald Pistorius	Blue Mound 2741	1½ mi. 225°	N-S 1400′ E-W 1600′
Bradford	Stark	Gail Kopp	None	3 mi. 270°	E-W 1230′
Breese	Clinton	F. H. Ketterer, M.D.	Lambert 6-1171	1 mi. 160°	N-S 1625′ E-W 1400′
Brimfield	Peoria	Ralph E. Kingdon Box 223	2424	¼ mi. 160°	N-S 1630′
Broadlands	Champaign	Billie Zenke	47F11	1 mi. 180°	N-S 2190′
Brocton	Douglas	Howard Williams	37F2	2½ mi. 310°	E-W 1400′
Browning	Schuyler	Ralph Briney	40F2	6 mi. 30°	NE-SW 1600′
Brownstown	Fayette	James W. Williams	St. Peter 1103	7 mi. 180°	NW-SE 1400′
Buckley	Iroquois	Henry K. Johnston	Buckley 3184	2½ mi. 360°	NE-SW 1464′ NW-SE 1464′
Buckley	Iroquois	LeRoy Kaufmann	2201	3 mi. 270°	NE-SW 1370′
Buffalo Prairie	Mercer	Louis Bartley R. R. 1	2913	2½ mi. 250°	NW-SE 1210′
Bunker Hill	Macoupin	Nelson E. Weidner R. R. 2	Woodburn Exchange	3 mi. 359°	E-W 1980′
Bunker Hill	Macoupin	Henry W. Baker	Jumper 5-4542	3 mi. 179° Shipman	N-S 2076′
Burnside	Hancock	Granville White	Adrian 21 on 16	1½ mi. 90°	E-W 1715′
Cabery	Ford	Richard C. Wagner	Campus 2184	1¾ mi. 240° Campus	E-W 2080′
Camp Point	Adams	Dean Searls	34R2	1 mi. 60°	N-S 1380′
Canton	Fulton	Frank Hummel R. R. No. 3	7133J3	9 mi. 135°	N-S 1680′
Canton	Fulton	W. P. Ingersoll	64	3¼ mi. 160°	NW-SE 1750′ NE-SW 1750′
Canton	Fulton	Oscar Linn R. R. 1	577W	3 mi. 90° Browning	NE-SW 2700′
Carman	Henderson	Harold M. Richmond R. R. 1	Riverside 9-8266	3 mi. 360°	N-S 1590′
Carmi	White	C. F. Rebstock	7071	¼ mi. 30°	N-S 2440′
Carthage	Hancock	A. L. Immel & Oliver Kirchner	None	4 mi. 360°	E-W 1550′

City	County	Owner	Telephone	Location	Runways
Carthage	Hancock	Orval T. Simms, Jr. R. R. 4	None	1 mi. 225° Ferris	NE-SW 1380′
Casey	Clark	Woodrow Kemper R. R. No. 2	1487	6 mi. 130°	N-S 1280′
Centralia	RLA in Clinton	E. L. Allison RFD 4	None	Edge 320°	N-S 2000′
Centralia	RLA in Jackson	B. J. Holtkamp	5641	3 mi. 355° Gorham	E-W 1800′
Chadwick	Carroll	Boyd Handel	4-2432	2 mi. 215°	NW-SE 1300′
Chadwick	Carroll	Don C. Harris	4-2681	2 mi. 360°	E-W 2280′
Chadwick	Carroll	Evan G. Rahn	4-2655	¾ mi. 45°	NW-SE 1210′
Champaign	Champaign	Frank W. Andrew R. R. 3	6-2885	3 mi. 300°	N-S 1450′
Champaign	Champaign	Champaign Co. Forest Preserve Box 561, c/o H. I. Gelvin, Pres.	5194	1 mi. 45° Mahomet	E-W 1648′
Champaign	Champaign	Arthur Busch R. R. 4	Mahomet 41F24	3½ mi. 60°	N-S 1550′
Chandlerville	Cass	G. Wilbur Bell RFD 1	1473	¼ mi. 270° Saidora	NE-SW 1400′
Chatsworth	Livingston	Cliff M. Sterrenberg	Charlotte 110	5 mi. 360°	N-S 1200′
Chenoa	McLean	Karl Mays	30F5	3½ mi. 145°	N-S 2300′
Chestnut	Logan	Michael Drake	6832	1 mi. 200°	N-S 2240′ E-W 1200′
Chestnut	Logan	Mt. Pulaski Flying Club c/o Louis Schafer	Mt. Pulaski 46R1-2	3 mi. 85° Mt. Pulaski	N-S 1600′
Chicago	RLA in Champaign	Paul Rowatt 65 East South Water St.	Dearborn 2-6390	3 mi. 160° Fisher	N-S 2125′
Chicago 41	RLA in DeKalb	Mrs. Dorothy Turner 5331 Wolfram St.	Kirkland 924-4	4 mi. 345° Kirkland	N-S 1940′
Chicago Heights	Cook	James Shefchik R. R. 3, Box 336A	Skyline 5-7073	5 mi. 90°	N-S 1265′
Chicago Heights	Cook	Sparks Brothers R. R. 1, Box 130	Skyline 4-7871	3 mi. 60°	N-S 1320′
Chillicothe	Peoria	Arthur J. Blase RFD 2, Box 91	695-L	Edge 110° Rome	N-S 10,560′
Clay City	Clay	Fred N. Bates R. R. 2	3375	8 mi. 150°	N-S 1930′
Clinton	DeWitt	Clinton Flying Club R. R. 3, c/o Carl E. Thorpe	571 Office	5 mi. 30°	N-S 1600′ E-W 1600′
Clinton	DeWitt	William F. Martin R. R. 4	Weldon 5912	1½ mi. 135° Lane	N-S 2130′
Cobden	Union	Ralph W. Rich	49F12	1¾ mi. 10°	N-S 1250′
Colfax	McLean	LaRue D. Trembley	89F21	2¼ mi. 270°	N-S 1200′
Collinsville	Madison	Ardell Davinroy	Dickens 4-6639	2½ mi. 280°	N-S 1200′
Compton	Lee	Earl Barnickel R. R. 1, Box 66	None	2½ mi. 225°	N-S 1200′

City	County	Owner	Telephone	Location	Runways
Cooksville	McLean	Fred Wissmiller R. R. 1	845J	1 mi. 135°	E-W 1740′
Coulterville	Randolph	James F. Robb	2481	1 mi. 130°	E-W 1025′ N-S 1750′
Crete	Will	Mall Tool Company c/o Walter Reisch 25000 So. Western Ave.	Skyline 4-1945	3 mi. 270°	NE-SW 1900′
Dalton City	Moultrie	E. H. Moody	24F12	2 mi. 180°	N-S 1800′ E-W 1800′
Danforth	Iroquois	Raymond J. Classen	33	¼ mi. 225°	N-S 1800′
Danville	Vermilion	Louis McCollum	4185	4½ mi. 90°	N-S 1200′
Deer Grove	Whiteside	Ralph Perino	None	1 mi. 110°	E-W 1812′
Deer Plain	Calhoun	Arthur Schulze	Main 38-03	3 mi. 135° Brussells	N-S 1280′
DeKalb	DeKalb	Joseph E. Walter R. R. 2	6-2081	3 mi. 165°	E-W 1825′
Deland	Piatt	Harold Overmeyer R. R. 1	Farmer City 7186	2½ mi. 360°	N-S 1300′
Deland	Piatt	Lawrence Rudisill R. R. 1	29F32	¾ mi. 180°	N-S 1560′
Delavan	Tazewell	Lloyd E. Steiger R. R. 2	Gilbert 9-6616	4 mi. 180° Hopedale	E-W 1860′
Denver	Hancock	Robert L. Clark	7 on 18	3¾ mi. 90°	E-W 1260′
DeWitt	DeWitt	Ray Spencer R. R. 1	Clinton 25R20	3¼ mi. 350° Lane	E-W 1660′
Dix	Jefferson	Russell R. Stroup	33	¼ mi. 105°	N-S 2140′
Downers Grove	DuPage	Dal C. Campbell 7880 Dunham	5992R	3 mi. 185°	E-W 1206′
Dundee	Cook	Robert E. Koonz Box 233, R. R. 2	Hazel 6-4119	3 mi. 90°	NW-SE 1900′
Dwight	Grundy	David B. Constantine R. R. 1	586W2	2 mi. 360°	NE-SW 1300′
Dwight	Grundy	Harvey A. Kime, Box 131	586R1	2 mi. 360°	N-S 1800′
Earlville	RLA in DeKalb	Nimrod Boston	Paw Paw 28F4	5 mi. 90° Paw Paw	NW-SE 1295′
Earlville	LaSalle	Wendell Cody R. R. 2	Dial PY 2-8623	½ mi. 90° Harding	EW 1540′ N-S 2000′
Earlville	LaSalle	Dean N. Lake	7184	5 mi. 15°	N-S 2000′ E-W 1200′
East Moline	Rock Island	Carl Woods 915 15th Ave.	None	2½ mi. 90°	N-S 1900′
Easton	Mason	Paul Knuppel R. R. 1	8F8	3 mi. 350°	E-W 1700′
Egan	Ogle	Irvin T. Kilker	None	2½ mi. 90°	E-W 1340′
Effingham	Effingham	W. G. Best Factory Built Homes, Inc.	1600	Edge 240°	N-S 1550′

City	County	Owner	Telephone	Location	Runways
Elburn	Kane	Robert E. McKinstry R. R. 1	4278	1½ mi. 250°	E-W 1200′
Elburn	Kane	Meredith Brothers R. R. 1	2-3371	3 mi. 180°	E-W 2000′
Ellsworth	McLean	Elmer Bane	504	2 mi. 210°	N-S 1385′
Elmhurst	DuPage	Walter Sokoll R. R. 2	Itasca 852J	½ mi. 160° Itasca	NE-SW 1375′ NW-SE 1375′
Emdon	Logan	Paul O. Steen	6556	1½ mi. 250°	E-W 1570′
Erie	Whiteside	F. L. Adams R. R. 1	346R2	4 mi. 225°	N-S 1590′
Eureka	Woodford	Earl Dorward R. R. 2	920X	3¼ mi. 225°	N-S 1700′
Evanston	Cook	City of Evanston, City Hall, c/o Commissioner Rose	Greenleaf 5-3100	1½ mi. 270° Skokie	N-S 1616′
Ewing	Franklin	Tommy Payne	2307	2 mi. 170°	N-S 2000′
Fairbury	Livingston	Robert L. Ficklin R. R. 2, Box 51	26F13	1 mi. 10°	N-S 1800′
Fairbury	Livingston	Irvin R. Gerber R. R. 2	Cropsey 67F2	2½ mi. 360° Cropsey	NE-SW 1400′
Fairbury	Livingston	Horace Goembel RFD	None	5 mi. 170°	N-S 2580′
Fairbury	Livingston	Joe Kuenzi, No. 4th St.	338	Edge 360°	N-S 2580′
Fairbury	Livingston	J. H. Langstaff, Jr.	145	2 mi. 70°	N-S 1605′ E-W 1960′
Fairbury	Livingston	Curtis Weeks R. R. 2	26 F 4	1¼ mi. 360°	E-W 1605′
Fairfield	Wayne	W. Scott Lawrence	4469	4 mi. 180°	N-S 1450′ NE-SW 2050′
Fairmount	Vermilion	Glenn Catlett	3482	1 mi. 360°	E-W 1440′
Fairmount	Vermilion	Lowell Puzey R. R.	2657	2½ mi. 180°	E-W 1320′
Farmer City	DeWitt	Vernelle Walter	3170	1 mi. 320° Parnell	E-W 1425′
Farmer City	RLA in Piatt	Warren R. R. 2 Lyle F. Weidner R. R. 3	7175	3 mi. 160°	E-W 1860′ N-S 2190′
Farmersville	Montgomery	Neal McWilliams R. R. 1	Pawnee 2974	5 mi 50°	N-S 1500′ E-W 1500′
Findlay, Ohio	Crawford	The Ohio Oil Company	Palestine 333	½ mi. 360° Palestine	E-W 2240′
Flanagan	Livingston	Merlyn Abels	110	3 mi. 290°	E-W 1200′
Florissant, Mo.	Hardin	Joseph Desloge, Jr.	St. Louis Exchange Temple 1-3341	2½ mi. 330° Cave-In-Rock	N-S 2000′
Forest City	Mason	Norman L. White	662	1 mi. 190°	E-W 2000′
Forrest	Livingston	Honeggers' & Co., Inc. C. R. Paris	Oliver 7-8211	3 mi. 180°	E-W 1495′ N-S 2000′
Forrest	Livingston	Edwin H. Streitmatter	Strawn 8F31	4¼ mi. 195°	E-W 1200′ N-S 1300′
Franklin Grove	Lee	William F. Full Rt. 2	6-1220	3 mi. 25°	E-W 2130′

City	County	Owner	Telephone	Location	Runways
Freeport	Stephenson	Galen Dornink & Sons R. R. 3	Dakota 1506	2½ mi. 240° Dakota	N-S 1600′
Freeport	Stephenson	Harold Franzmeier R. R. 1	Rural 1013	3 mi. 90°	NE-SW 1200′
Fulton	Whiteside	Ralph Williams R. R.	None	5½ mi. 16°	N-S 1330′
Galena	Jo Daviess	Clyde Uehren R. R. 1	535W3	3 mi. 340°	NW-SE 1260′
Galena	Jo Daviess	W. C. Stauss Chalatan Acres	611-W1	½ mi. 350°	N-S 1320′ E-W 1380′
Galena	Jo Daviess	Everett Colin R. R. 2	636W2	3 mi. 190° Scales Mound	NE-SW 1200′
Galesburg	Knox	James W. Barton 35 Public Square	None	5 mi. 220°	N-S 1805′ E-W 1696′
Galva	Henry	Maynard Corkill	8003	2¼ mi. 90°	N-S 1500′
Garden Prairie	Boone	Frank McKeown	None	3 mi. 75° Herbert	N-S 2000′
Geneseo	Henry	Darold A. Lodge R. R. 1	5831	8 mi. 25°	E-W 1530′
Geneseo	Henry	Joseph Lievens	3609	5 mi. 360° Atkinson	E-W 1580′
Genoa	DeKalb	Richard C. Watson	314K	1 mi. 180°	N-S 1390′
Gibson City	Ford	Elmer Colwell	Elliott 16F12	2½ mi. 90°	N-S 1285′
Gibson City	Ford	Floyd S. Walker 523 So. Sangamon Ave.		1 mi. 110°	N-S 1815′
Gillespie	Macoupin	Charles H. Schmidt R. R. 2	1321	3 mi. 265°	N-S 1645′
Gladstone	Henderson	F. E. Anderson	Biggsville 2271	1.2 mi. 270°	N-S 1593′
Granite City	Perry	James R. Jenne 2308 St. Bernard	Glenview 2-7157	¾ mi. 85° Coulterville	N-S 3900′
Grant Park	Kankakee	Eldon Selk R. R. 2	5-4318	2½ mi. 70°	E-W 1760′
Grant Park	Kankakee	Keith Love RFD 2	2709	5½ mi. 90°	N-S 2000′
Granville	Putnam	Harold Maulfair R. R. 2	9-3453	2½ mi. 265°	E-W 1365′
Grays Lake	Lake	Clifford Boetcher	Baldwin 3-8571	1 mi. 180° Round Lake	N-S 1990′
Greenfield	Greene	Henry A. Longmeyer	3312	3 mi. 360°	N-S 2400′ E-W 1965′
Greenup	Cumberland	Arch C. Feitner R.R. 3	1154	4 mi. 150°	E-W 1200′
Green Valley	Tazewell	Raymond Woodrow	2-2542	1 mi. 355°	N-S 1570′
Green Valley	Tazewell	Everett E. Boyer Rt. 1	2-2162	5 mi. 220°	N-S 1330′
Greenville	Bond	W. E. Schaufelberger	831W2	1½ mi. 320°	E-W 1665′
Hampshire	Kane	Charles L. & Robert W. Acres R. R. 2	4124R	3 mi. 150°	N-S 2300′
Hampshire	Kane	Jesse F. Gudeman R. R. 1	2731	2 mi. 45°	NW-SE 1370′
Hampshire	Kane	Hampshire Flying Club, C. J. Renard—E. Rusk	5981	Edge 350°	E-W 1850′

City	County	Owner	Telephone	Location	Runways
Havana	Mason	Max Herriman c/o Norris Farms, P.O. Box 109	Lewiston 55	3½ mi. 350°	N-S 2430′
Hebron	McHenry	Smith Gile	3822	1½ mi. 270°	E-W 1200′
Henry	Marshall	Joseph A. Hanks	None	1¼ mi. 133°	E-W 1600′
Herrick	Shelby	Don Snow	20	1 mi. 25°	N-S 1200′
Herrick	Shelby	Robert R. Whitting-ton	29	1½ mi. 340°	N-S 1965′
Herscher	Kankakee	Harlan W. Porter R. R. 1	6-2689	4 mi. 210°	N-S 2340′
Heyworth	McLean	J. Richard Quinton	87F15	2½ mi. 225°	N-S 1600′
Heyworth	McLean	William E. Quinton	95F13	3 mi. 235°	N-S 1600′
Hillsboro	Montgomery	Arthur E. Bass	Kellog 2-3988	Edge 45°	N-S 1685′
Hinckley	DeKalb	Paul W. Barr Box 210	9215	½ mi. 265°	N-S 1525′
Hinckley	DeKalb	Arthur F. Challand	9432	1 mi. 360°	E-W 1800′
Hinckley	DeKalb	Raymond L. Nehring	9131	5 mi. 320°	N-S 1200′
Hinsdale	DuPage	Butler Company RFD 2 Oak Brook Road	Hinsdale 3212	3 mi. 360°	E-W 2600′ N-S 2600′
Hinsdale	DuPage	Martin Ondrus, Jr. 11505 West 22nd St. R. R. 2	Filmore 5-1298	2 mi. 225° Westchester	N-S 1500′
Hooperston	Vermilion	Russell Alt R. R. 1	East Lynn 73R13	5 mi. 280°	N-S 1200′
Hooperston	Vermilion	Roy L. Broucher, Jr. R. R. 2	Cheneyville 6020	5 mi. 90°	E-W 1200′
Hooperston	Iroquois	Kenneth L. Clouse R. R. 3	14F21	3½ mi. 315°	E-W 1260′
Hooperston	Iroquois	Maurice Totherok R. R. 3	Wellington 2121	3 mi. 45°	N-S 1200′
Hooperston	Vermilion	Donald & William Tweedy, Jr. R. R. 2	10F11	½ mi. 170°	N-S 2000′ E-W 1200′
Hume	Edgar	Rowland W. Gones	97F13	3 mi. 210°	N-S 2020′
Jacksonville	Morgan	Hazel C. Henry 312 So. Fayette St.	4833	2½ mi. 270° Roodhouse	E-W 2205′
Jacksonville	Morgan	Loren R. Moody RFD 4	Chestnut 3-1502	3 mi. 360°	N-S 1260′
Jerseyville	Jersey	Baughman Mfg. Co., Inc.	900	Edge 100°	N-S 1509′
Jerseyville	Jersey	Vincent Pearce R.R. 1	2961-W6	2 mi. 090°	N-S 1200′
Joliet	Will	Herman Wilhelmi	None	2½ mi. 160°	E-W 2100′
Kankakee	Kankakee	Kankakee Fair Asso-ciation, 213 East Court St.	None	3 mi. 180°	E-W 2265′
Kankakee	Kankakee	Melvin Glenn Riddle-barger, R. R. 1	3-3021	4 mi. 270°	N-S 1625′
Kansas	Edgar	R. O. Collier R. R. 1	Oakland 3296	6 mi. 10°	N-S 1532′
Kansas	Edgar	Charles F. Schneider	3751	3 mi. 115°	NE-SW 1524′

City	County	Owner	Telephone	Location	Runways
Kewanee	Henry	Gail M. Peart R. R. 3	Annawan 8811	3½ mi. 220° Annawan	N-S 1200′
Kirkland	DeKalb	Harold Bunger	9804	4 mi. 175°	E-W 1290′
Kirkwood	Warren	Roy D. Tinkham	2721	¾ mi. 225°	NE-SW 1750′
Lake Villa	Lake	Clarence Hanson R. R. 1, Box 376	Elliot 6-3126	2 mi. 175°	N-S 1280′
LaPrairie	Adams	C. I. Thompson	7-2367	4 mi. 100°	NE-SW 1280′ N-S 1615′ E-W 1615′
LaSalle	LaSalle	Gerald H. Hamer R. R. 2	2923R4X	6 mi. 179° Mendota	N-S 1940′
LaSalle	LaSalle	William Vogel R.R. 2	2933W1	7 mi. 360°	E-W 1900′
Lawrenceville	Lawrence	Robert L. Kelly R. R. 3	720	½ mi. 45°	NE-SW 2000′
Leaf River	Ogle	Duane E. Davis R. R. 1	91R8	1½ mi. 100°	N-S 2000′
Lemont	Cook	Delbert Breitwieser R. R. 2	82W2	6 mi. 340°	N-S 1788′
Lena	Stephenson	Harold Griffin	9326	4 mi. 40°	NW-SE 1530′
LeRoy	McLean	Max E. Buckles	2133	3 mi. 45°	N-S 1800′
Lexington	McLean	Manus Moberly	242	¼ mi. 90°	N-S 1240′
Lincoln	Logan	John Charter 520 Broadway	1957-K	1 mi. 150°	E-W 1955′
Lincoln	Logan	William H. Mason R. R. 3	27F23	3 mi. 180°	N-S 1500′
Lincoln	Logan	Orville Minder & V. E. White R. R. 4	25F5	2¼ mi. 120°	E-W 1200′
Lindenwood	Ogle	Albert J. Balcom	49I	4 mi. 160° Chana	N-S 1200′
Little York	Warren	Roy Winbigler	3517	3 mi. 90°	NW-SE 2000′
Lockport	Will	Robert E. Powers R. R.	892R	7 mi. 255° Joliet	E-W 1900′
Lomax	Henderson	Lloyd Sparrow Lomax Canning Co.	15	Edge 225°	NE-SW 1700′
Lombard	RLA in DuPage	G. W. Mojonnier 550 N. Grace	3640J	¼ mi. 360°	E-W 1651′
Long Point	Livingston	Ray Lavon Ellis	23F21	4½ mi. 175°	E-W 1909′
Louisville	Clay	John R. Harrell	64	Edge 80°	E-W 1380′
Louisville	Clay	Lester H. Kellums	473	½ mi. 90°	E-W 1700′
Lowell, Ind.	RLA in Kankakee	Glen Love	Grant Park 5-3673	7 mi. 90° Grant Park	N-S 1260′
Lyons	DuPage	Talbert Con. Equip. Co., 7950 W. 47th St.	Downers Grove 4411	3 mi. 165°	N-S 2100′
Malta	DeKalb	Dr. E. C. Lunn	2171	Edge 135°	E-W 1200′
Malta	DeKalb	Bernard W. Parsley	2720	3 mi. 340°	N-S 2000′
Manito	Mason	Emmot James	108F111	6 mi. 170°	N-S 1280′
Manito	Mason	James F. Waddell R. R. 2	64F111	4 mi. 360°	N-S 2140′

City	County	Owner	Telephone	Location	Runways
Mansfield	Piatt	Alexander Hawthorne	22R40	4 mi. 350°	E-W 1740′
Mansfield	Piatt	Roy A. House	75	1¼ mi. 140°	N-S 2280′
Manteno	Kankakee	Richard Harold Granger Rt. 2	2684	4 mi. 140°	N-S 1200′ E-W 1800′
Maple Park	Kane	Armin Anderson R. R. 2, Box 136	Elburn 4116	2 mi. 340° Lily Lake	N-S 1860′
Maple Park	RLA in DeKalb	Oliver B. Westphal	Hinckley 9-4112	6 mi. 225°	NW-SE 1590′
Marengo	McHenry	The Arnold Engineering Co.	Marengo 38—32 Chicago Andover 3-6300	Edge 270°	E-W 2800′ NE-SW 1800′
Marengo	McHenry	Earl S. Anderson	Genoa 9-0711	4 mi. 45° Genoa	E-W 1580′
Marengo	McHenry	James L. Napier R. R. 1	Garden Prairie 331	1 mi. 90°	E-W 1200′
Marion	Williamson	John W. Hutton Fabick Mach. Co., Airport Hangar Bldg.	91	E. Edge 90°	NW-SE 1800′
Marissa	St. Clair	E. R. Coulter	2401	½ mi. 90°	N-S 2200′
Marissa	St. Clair	Henry Hopp	None	1½ mi. 90°	N-S 1200′
Marissa	St. Clair	Herschel Hunter	Sparta 10F14	3 mi. 95°	N-S 1760′
Marissa	St. Clair	John A. White	2982	2½ mi. 235°	E-W 1800′
Marissa	St. Clair	Marissa Flying Club	None	1.3 mi. 270°	N-S 2000′
Maroa	Macon	James P. Stoutenborough	None	Edge 270°	N-S 2355′
Marseilles	LaSalle	Gerald A. Danielson R. R. 2	Seneca 7-8152	6 mi. 40°	E-W 1955′
Marseilles	LaSalle	Marion P. Mitchell	1127-8	4 mi. 60°	N-S 2100′
Mason City	Mason	Albert R. Donavan R. R. 2	1114	1½ mi. 150°	N-S 2295′
Mattoon	Coles	Walt H. Reasor, Jr. Box 505	7417	½ mi. 250° Charleston	N-S 2640′
Mazon	Grundy	John B. Fillman	2117	3½ mi. 100°	N-S 2000′
Mazon	Grundy	Burnett Isham RFD	None	Edge 360°	NE-SW 2665′
Mazon	Grundy	Russell E. Misener	2132	½ mi. 45°	N-S 1850′
McLean	McLean	Jack H. Sellards RFD 2	2528	6 mi. 110°	N-S 2300′
Mendota	LaSalle	Wilbur P. Zinke	3566	5½ mi. 19°	N-S 1200′
Merna	McLean	Donald J. Schlosser	None	Edge 45°	E-W 2215′
Middletown	Logan	E. M. Minder	15F6	2 mi. 270° Broadwell	E-W 1600′
Miller City	Alexander	J. M. Patton & Sons	Olive Branch 3194 or 3193	Edge 180°	N-S 1800′
Minneapolis 21, Minn.	McHenry	Northern Pump Co. Farms	McHenry 761	2 mi. 315° McHenry	E-W 4200′
Minonk	Woodford	John B. Hawley, Jr. Lester Davison	2304	5 mi. 280°	N-S 2220′
Minonk	Woodford	R. O. Granert	21	Edge 315°	NW-SE 1215′

City	County	Owner	Telephone	Location	Runways
Minooka	Grundy	Robert W. Bushby Rt. 1 Box 13	3494	4 mi. 360°	N-S 1270′
Moline	Rock Island	Martin Gustafson P. O. Box 134	2-6661	3½ mi. 180°	E-W 5000′
Monee	Will	Paul Sanger RFD	Logan 3-2415	4 mi. 135°	E-W 2600′
Monticello	Piatt	Board of Trustees University of Illinois	3111	5 mi. 240°	NE-SW 1260′ NW-SE 1260′
Morrison	Whiteside	William Wade R. R. 2	2-9184	3 mi. 260° Como	N-S 1320′
Morrisonville	Christian	Don R. Evans Box 306	None	3¼ mi. 180° Rosamond	N-S 1445′
Moweaqua	Shelby	Ralph Jones	Assumption 8031	3 mi. 350° Assumption	N-S 1415′ E-W 2000′
Mt. Carmel	Wabash	J. Stanley Beckerman Beckerman Field	39F11	3.5 mi. 270° Mt. Carmel	N-S 1890′
Mt. Carroll	Carroll	Donald W. Frank R. R. 1	2760	4½ mi. 200°	E-W 1260′
Mt. Carroll	Carroll	Donald Mackay R. R.	None	4 mi. 135°	N-S 1200′ NE-SW 1200′
Mt. Carroll	Carroll	William Nyeum R.R.2	None	1 mi. 90°	N-S 2180′
Mt. Carroll	Carroll	Lowell Toepfer	7156	¾ mi. 315°	N-S 1500′
Mt. Erie	Wayne	J. O. Van Fossan	Mt. Erie	¼ mi. 360°	N-S 2050′ NW-SE 2750′
Mt. Vernon	Washington	Edward Thomson R. R. 7	452R	2 mi. 135° Ashley	N-S 1500′
Mundelein	Lake	Dr. Dwight T. Barcroft, R. R. 1, Box 207	Libertyville 2-2587	2 mi. 350° Prairie View	N-S 2250′
Naperville	DuPage	John Leverenz R. R. 2, Box 25	8-67J2	5 mi. 180°	NE-SW 1300′
Naperville	DuPage	Arthur H. Strubler R. R. 2	843J2	2½ mi. 230°	N-S 2115′
Naples	Scott	Andy Z. Thomas R. R. 1	Bluffs PL 4-3564	2½ mi. 45°	N-S 1320′
Nashville	Washington	Nashville Flying Club c/o Robert Beckmeyer	None	1½ mi. 100°	NE-SW 1498′
Nauvoo	Hancock	King Parker	1-304	2 mi. 135°	N-S 1740′
New Berlin	Sangamon	Allen Smith, Jr. R. R. 2	Alexander 0922	3 mi. 310° Alexander	E-W 1705′
New Memphis	Clinton	Wesley J. Fisher	New Baden 88-3167	1 mi. 25°	N-S 2400′
Newton	Jasper	J. H. Seessengood Jasper Co. Flying Club	98	3 mi. 180°	N-S 2105′
Nokomis	Montgomery	L. W. Hulbert	C-72-55	Edge 270°	E-W 1260′
Oakland	Coles	Jimmy W. Hunt R. R. 1	None	4 mi. 190°	N-S 1200′
Oakland	Edgar	Ernest R. Lamkey	4185	½ mi. 185° Isabel	N-S 1910′
Oakwood	Vermilion	Clarence G. Oakwood R. R. 1	2716	1 mi. 225°	E-W 1370′
Odell	Livingston	Albert Michael	4F2	5 mi. 210° Dwight	N-S 1860′
Orland Park	Cook	Donald Doctor	62	5 mi. 225°	E-W 2180′
Oswego	Kendall	Mrs. Marguerite Chrisse, Box 7	4-2491	1¼ mi. 180°	E-W 1560′
Ottawa	LaSalle	Thomas J. Fox 539 St. George Street	3685W	2 mi. 360°	E-W 1920′
Ottawa	LaSalle	R. D. Waggoner R. R. 3	39	7½ mi. 30°	E-W 2150′
Pana	Christian	Otis R. Osborn R. R. 1	None	4 mi. 180° Rosamond	N-S 1650′
Pana	Christian	Forrest Wardall R. R. 4	7-3140	6 mi. 275°	N-S 1200′
Paris	Edgar	James P. Carter R. R. 7	None	10 mi. 310°	E-W 1750′
Paris	Edgar	Schenck Brooks R. R. 6	4-9274	3 mi. 360°	N-S 2000′
Paris	Edgar	Archie E. Morris	4-9224	3 mi. 210°	N-S 1740′
Paris	Edgar	John W PatrickR.R. 7	3-9323	3½ mi. 275°	E-W 2580′
Paris	Edgar	J. O. Stewart 320 E. Crawford	3-8240	¼ mi. 180°	N-S 2163′
Pawnee	Sangamon	Donald A. Hamilton		½ mi. 270°	N-S 1980′
Pawnee	Sangamon	Meade McWilliams	2511	1½ mi. 160°	N-S 2300′
Paw Paw	Lee	Lewis Miller	254	3½ mi. 330°	N-S 1290′
Paxton	Ford	C. D. Maulding RFD 2	8F23	1¾ mi. 110°	N-S 1645′
Paxton	Ford	Bayles Lake, Inc. Warren Pacy, Sec. 123 No. Market St.	9	1 mi. 275° Loda	NE-SW 1700′
Peoria	Peoria	Edwin G. Bennett 3800 Farmington Road	6-5900	1 mi. 300°	N-S 1210′
Peoria	Peoria	William L. Rutherford 600 Commercial Bank Bldg.	2-5281	4 mi. 115° Rock Falls	N-S 2450′
Peoria	Peoria	William L. Rutherford 600 Commercial Bank Bldg.	2-5281	3 mi. 160° Hooppole	E-W 2265′
Peoria	Peoria	William L. Rutherford 600 Commercial Bank Bldg.	2-5281	5 mi. 70° Prophetstown	N-S 2700′ E-W 2000
Peoria	RLA in Woodford	Gerald D. Stabb R. R. 1	Spring Bay 6-8430	7 mi. 45°	N-S 1350′
Peoria	Peoria	L. A. Welch 625 1st National Bank Bldg.	3-3615	E. Edge 70°	N-S 4 mi. Seaplane
Peotone	Will	Paul Rathje, Jr.	2724	Edge 270°	N-S 1980′
Percy	Randolph	Dexter Clayton Box 90	3483	2½ mi. 360°	N-S 1525′ E-W 1500′

City	County	Owner	Telephone	Location	Runways
Peru	LaSalle	Stanley W. Foote R. R. 1	Granville 9-2383	1 mi. 115° Standard	NW-SE 1420′ NE-SW 1420′
Petersburg	Menard	Kirby S. Stahl R.R. 1	2-7324	1¼ mi. 225°	N-S 1260′
Philo	Champaign	Robert Penman Box 139	4-3730	¼ mi. 270°	E-W 1320′
Pinckneyville	Perry	Everett E. Schumaier 111 E. St.	6698	2 mi. 80°	NE-SW 2000′ NW-SE 1500′
Piper City	Ford	Durrell White	114F13	4 mi. 25°	N-S 2080′
Plainfield	Will	A. R. Beck	7-2516	6 mi. 20°	E-W 1875′
Plainfield	Will	Forrest George	7-2335	2 mi. 80°	E-W 1950′
Plainfield	Will	R. Earl Matter RFD 1	7-2244	7 mi. 350°	E-W 1200′ N-S 1506′
Plano	Kendall	Donald J. Miller	8-5228	3½ mi. 315°	NE-SW 1200′
Plano	Kendall	Henry Trompeter	8-5123	3 mi. 360°	NW-SE 1650′
Pleasant Hill	Pike	Paul Carpenter	2165	1 mi. 270°	N-S 2400′
Pleasant Plains	Sangamon	Howard W. Miles	4614	5 mi. 177°	NE-SW 1400′
Polo	Ogle	Russell Hammer R. R. 3	6-0417	1 mi. 120°	N-S 1210′
Pontiac	Livingston	Nelson Weber R.R. 4	Olaya Exchange	4 mi. 110° Greymont	N-S 1980′
Plymouth	Hancock	Ivan Dowacter R. R. 2	7 on 12	2½ mi. 50°	N-S 1320′
Plymouth	Hancock	Giles E. Griswold R. R. 2	7-12	2 mi. 270°	N-S 1650′
Princeton	Bureau	Ralph Farley R. R. 2	16R1	3 mi. 45°	NE-SW 1800′
Princeton	Bureau	Henry S. Lang R. R. 3	None	1½ mi. 135° Malden	N-S 1440′
Prophetstown	Whiteside	Clayton Bower R. R. 3, Box 109	6495	5 mi. 90°	E-W 2065′
Prophetstown	RLA in Henry	Wilbur D. Egert Rt. 1, Box 69	4338	4½ mi. 260° Hoppole	NE-SW 1800′
Prophetstown	Whiteside	Donald Goble R.F.D. 3 Box 140	Tampico 125-4R	5 mi. 100°	N-S 1200′
Prophetstown	RLA in Henry	J. Clark Seyller R. R. 2, Box 133	44R9	8 mi. 165°	E-W 1200′
Putnam	Putnam	Charles Magnuson	2278	3 mi. 265°	N-S 2090′
Putnam	Putnam	Edgar Read	2279	2 mi. 270°	E-W 1300′
Putnam	Putnam	Stickel Flying Club Box 31, c/o T. A. Stickel	2430	1¾ mi. 260°	E-W 1940′
Putnam	Putnam	Kenneth Winship	2410	1½ mi. 10°	E-W 1500′
Quincy	Adams	Robert E. Bowles R. R. 2	Baldwin 2-5892	3 mi. 360°	N-S 1600′
Quincy	Adams	Stanley E. Earel R. R. 2	Baldwin 3-3138	5 mi. 320°	N-S 1790′
Quincy	Adams	Seigfried Halfpap 800 So. 18th Street	Baldwin 2-7461	3 mi. 135°	N-S 1500′
Rankin	Vermilion	John Maskal	71R193	1½ mi. 310°	N-S 1269′
Rankin	Vermilion	Charles H. Odle	17R194	½ mi. 360°	N-S 2580′

City	County	Owner	Telephone	Location	Runways
Rantoul	Champaign	Fred B. Philbrick 120 No. Garrand	550	1½ mi. 137° Gifford	N-S 1575′
Raritan	Henderson	Elmer V. Livermore	50	3 mi. 205°	E-W 1600′
Raymond	Montgomery	Albert W. Goby R. R. 2	8025	4 mi. 310° Waggoner	NE-SW 1310′
Reno	Bond	U. N. Hensley Box 54	Donnellson 53F23	½ mi. 90°	E-W 1200′
Reynolds	Rock Island	Arthur Goode R. R. 1	3022	3 mi. 270° Buffalo Prairie	N-S 1800′
Rio	Knox	Dale Richmond	Galesburg 8088-3	2 mi. 360° Henderson	N-S 1950′
Roberts	Ford	Ralph Bradbury	41F22	3 mi. 15°	E-W 2330′
Roberts	Ford	John H. Garrelts	41F3	2½ mi. 350°	E-W 1680′
Rochelle	Ogle	Robert Lee Beardin R. R. 2	7804	1 mi. 270° Creston	N-S 2000′
Rochester	Sangamon	Winn Ross, Jr.	7-7380	6 mi. 120°	E-W 1900′
Rock Falls	RLA in Lee	Paul Steen	4008-1	5 mi. 95°	NE-SW 1280′ NW-SE 1280′
Rock Falls	Whiteside	Twin Cities Air Act. Club, Inc., Box 219	None	3 mi. 360° Deer Grove	N-S 2170′
Rockford	Winnebago	Frank B. Darrington R. R. 3, Box 144	3-9082	5 mi. 305°	E-W 1200′
Rockford	Winnebago	Thomas J. VanStone R. R. 7	2-5149	3 mi. 220°	E-W 2480′
Roscoe	Winnebago	John L. Atwood	3-4731	4 mi. 160° Beloit, Wis.	E-W 2495′
Roscoe	Winnebago	Leone M. Walton R. R. 1	Rockton 3-5189	2 mi. 90°	E-W 1600′
Roseville	Warren	Edward Lee Coons R. R. 2	Swan Creek 40	6 mi. 170°	N-S 1200′ E-W 2300′
Roseville	Warren	Frank Chester Kirkpatrick	3520	1 mi. 90°	E-W 1305′
Rosiclare	Hardin	Buel Burgess	111	1 mi. 340°	E-W 1200′
Rossville	Vermilion	Forrest J. Beckley	8-4601	3 mi. 275°	N-S 2000′ E-W 1800′
Royal	Champaign	W. C. Britt	3-1615	1½ mi. 240°	E-W 1255′
Royal	Champaign	W. C. Britt	3-4615	2 mi. 30°	N-S 1200′ E-W 1200′
Rushville	Schuyler	Randolph M. Wells R. R. 3	14R24	5½ mi. 5°	N-S 1925′
St. Anne	Kankakee	Loren L. Dumais	2-3803	4 mi. 270°	E-W 2205′
St. Elmo	Fayette	Walter H. Fishburn Box 124	19R3	6 mi. 360°	N-S 1300′
St. Joseph	Champaign	Marvin E. Flessner R. R. 2	Gifford 106-E	1½ mi. 80°	E-W 2220′
Salem	Marion	Melvin Loyd Maxey R. R. 4	968J1	5 mi. 330°	N-S 1200′

City	County	Owner	Telephone	Location	Runways
Sandoval	Marion	William Pachura R. R. 1	863	1 mi. 180°	N-S 1800′
San Jose	Mason	Donald C. Reed	407	2¼ mi. 265°	E-W 1209′
San Jose	Mason	Raymond Diers	307	3 mi. 250°	N-S 1610′
Saybrook	McLean	Lester A. Hawthorne	2271	1 mi. 120°	E-W 1825′
Sciota	McDonough	Stanley Welsh	None	2 mi. 320°	N-S 1220′
Secor	Woodford	John Johnson, Jr.	267-34	2½ mi. 285°	NE-SW 1755′
Seneca	Grundy	Prairie States Oil	7-8761	1 mi. 100°	E-W 1530′
Seneca	LaSalle	Lawrence J. Johnson P. O. Box 156	7-6183	2½ mi. 330°	N-S 1490′
Shannon	RLA in Stephenson	Loral K. Byington R. R. 1	4C	4 mi. 358°	E-W 1680′
Shannon	Carroll	Kenneth Moll R. R. 1	Rural 21Y	2 mi. 265°	N-S 1200′
Sheffield	Bureau	Albert B. Jensen	None	2 mi. 235° Manlius	N-S 1728′
Shelbyville	Shelby	Carl M. Dagen 516 No. Will St.	1594	1½ mi. 225° Westervelt	N-S 1330′
Shelbyville	Shelby	Dale Reed	7802	3 mi. 110°	N-S 1260′
Sheridan	LaSalle	Mark J. Bowen	3486	2 mi. 100°	N-S 1275′
Shipman	Macoupin	Emmett Hall	None	¾ mi. 360°	E-W 1460′
Sigel	Shelby	E. C. Baker & Sons	525	1½ mi. 90°	N-S 1300′ E-W 1300′
South Beloit	RLA in Boone	Floyd C. Meyer	None	7 mi. 90°	E-W 2520′
Sparland	Marshall	Donald Hughes R.R. 1	2920	2 mi. 315°	E-W 1630′
Sparta	Randolph	Andy Markotay R. R. 3	None	2½ mi. 320°	E-W 1260′
Sparta	Randolph	Eugene Arthur Weber	14F24	3 mi. 180°	N-S 1200′
Sparta	Randolph	William Henry Kraft	None	2 mi. 90°	E-W 1865′
Springfield	Sangamon	Nelson Weber Esquire Theatre Bldg.	6930	4½ mi. 275° Virden	N-S 1650′ E-W 2640′
Spring Valley	Bureau	Gilbert H. Soedler RFD	Ladd L141	2¼ mi. 295° Ladd	E-W 1995′
Spring Valley	Bureau	Reuben F. Burington	353	1 mi. 315°	N-S 1630′
Stanford	McLean	Charles R. Park R. R. 1	None	3¾ mi. 290°	E-W 1700′
Steger	Cook	Maynard Maross 3623 Union Ave.	Chicago Hts. Skyline 5-0302	½ mi. 150°	E-W 1200′ Repair only
Steward	Lee	Clarence Miller	None	9 mi. 190° Rochelle	N-S 1400′
Steward	Lee	Wilbur Thompson	Lee 3479	3 mi. 200°	N-S 1260′
Stockton	JoDaviess	John L. Copperniell	Rural 2714	2½ mi. 150°	N-S 1720′
Stonington	Christian	Merle Bollinger R.R. 1	4590	1½ mi. 25°	N-S 1320′
Stonington	Christian	Glen E. Schrantz	4626	3½ mi. 300°	N-S 1400′ E-W 1975′
Sycamore	DeKalb	Ralph Harold Moore R. R. 2	Elmhurst EU 6-1925	5 mi. 315°	N-S 1200′
Tampico	Whiteside	Franklin Oldham	Thomas 1410	6½ mi. 180°	E-W 1590′
Taylor Ridge	Rock Island	Warren Mueller R. R. 2	Edgington	1 mi. 220° Edgington	N-S 1695′
Toledo	Cumberland	Dr. Henry L. Gresens P.O. Box 171, Rt. 2	VI 9-2261	1 mi. 180°	NE-SW 2200′
Toluca	Marshall	Donald Lee Ball Box 41	12F23	1½ mi. 270°	E-W 1740
Tonica	LaSalle	Gilbert Fiedler R. R. 1	McNabb 511	3 mi. 270°	N-S 1200′
Toulon	Stark	Jewett Wasson R. R. 1	Wyoming 3194	2¼ mi. 145° W. Jersey	N-S 2025′
Tuscola	Douglas	Ora E. Conner R. R. 2	Hindsboro 949	2 mi. 350° Kemp	N-S 1300′ E-W 1900′
Urbana	Champaign	Roscoe Knott R. R. 2	St. Joseph 4629	5 mi. 90°	E-W 2340′
Utica	LaSalle	Donald R. Welsh R. R. 1	201	2½ mi. 360°	E-W 2640′
Walnut	Lee	Marvin Ioder & Evan Ewalt	Ohio 2581	3 mi. 320° Ohio	N-S 1458′
Walnut	Bureau	Victor Naffziger R. R. 1	3196	6 mi. 130° Walnut	E-W 2000′
Walshville	Montgomery	Clyde H. Heeren	None	3½ mi. 150° Mt. Olive	E-W 1800′
Warsaw	Hancock	Joseph W. Caldwell R. R. 4	Niagara 7-3190	5 mi. 10° Meyer	N-S 1510′
Washington	Tazewell	Shelby Smith	62F12	1½ mi. 355°	E-W 1750′
Waterloo	Monroe	Edward R. Dugan 436 No. Library St.	682J Res. 383 Bus.	1¼ mi. 180°	N-S 1300′
Waterloo	Monroe	Roland Wessel 305 W. 4th St.	52	3 mi. 225° Columbia	E-W 1390′
Waterman	DeKalb	Mahlon M. Sawyer	18F11	6 mi. 220°	E-W 1583′
Watseka	Iroquois	Mrs. Katherine Clifton	622	Edge 10°	NE-SW 1743′
Watseka	Iroquois	Delmer E. Fry	195	4 mi. 60°	E-W 1600′
Weldon	DeWitt	Clarence Lee Baker	47R22	½ mi. 260°	N-S 1890′
Wellington	Iroquois	Parl Jacobson	0821	6 mi. 090°	NE-SW 1230′
Wenona	Marshall	Robert C. Burgess	68	Edge 95°	NE-SW 1340′
West Brooklyn	Lee	Ralph Truckenbroad	Sublette 5111	8 mi. 340° Mendota	E-W 2500′
West Chicago	DuPage	John Purnell R. R. 1, Box 909	8035M1	2 mi. 90°	N-S 1788′
West Point	Hancock	Dow Eldon Jackson	None	2½ mi. 300°	E-W 1920′ N-S 1340′
Williamsfield	Knox	James O. Baird	551-16	3½ mi. 210°	E-W 1600′
Williamsfield	Knox	Guy G. Davis	Yates City 494	5 mi. 210°	NE-SW 1730′ NW-SE 1730′

City	County	Owner	Telephone	Location	Runways
Wilmington	RLA in Will	Arthur G. Leonard, Jr.	9169	Edge 90°	N-S 3042′ E-W 1950′
Wilmington	Will	Stonebridge Farms R. A. Osburn	9115	⅜ mi. 165°	N-S 1420′
Winslow	Stephenson	109 Kankakee St. Harold E. Heinkel R. R. 1	726	2 mi. 215°	NW-SE 1550′
Woodstock	McHenry	Lee Baker R. R. 3	Herron 3637	5 mi. 15°	N-S 1320′
Wyoming	Stark	F. Raymond Shafer	2851	1 mi. 175°	N-S 2180′

City	County	Owner	Telephone	Location	Runways
Yates City	Knox	Verne Kennelly R. R. 1	207	1¼ mi. 135°	N-S 1200′
Zearing	Bureau	Wilbur F. Hahn RFD 1	Ladd 125	1½ mi. 10° Ladd	E-W 1672′
Zearing	Bureau	Charles A. Keutzer	Ladd R111	1½ mi. 350° Ladd	E-W 1630′
Zion	Lake	Orville Eliason RFD 1, Box 177	Waukegan Majestic 3-1215	3 mi. 290°	N-S 2115′

NOTICE: Return or renew all Library Materials! The *Minimum* Fee for each Lost Book is $50.00.

The person charging this material is responsible for its return to the library from which it was withdrawn on or before the **Latest Date** stamped below.

Theft, mutilation, and underlining of books are reesons for disciplinary action and may result in dismissal from the University.
To renew call Telephone Center, 333-8400

UNIVERSITY OF ILLINOIS LIBRARY AT URBANA-CHAMPAIGN

8/3/90

L161—O-1096

SAMPLE CAA FLIGHT PLAN

When you are flying across country the CAA - through its communications system, offers the service of transmitting information concerning your flight to your point of destination and the service of its search and rescue procedure in the event you are overdue at your destination. You may take advantage of this service by filing a flight plan with the nearest CAA Communications station. You may file this flight plan either in person, by phone or by radio. This service can prove of distinct advantage to you both in aiding you in the event of trouble and if necessary informing interested persons at your destination of the approximate time of your arrival.

Below is a sample of such a flight plan. If you plan to file by phone or by radio, jot down the information as indicated on the example in order to have it readily available when giving the necessary information to the CAA.

DEPARTMENT OF COMMERCE—CIVIL AERONAUTICS ADMINISTRATION

Form approved
Budget Bureau No. 41-R019.2

FLIGHT PLAN

FOR VFR—Complete all except shaded items. FOR IFR—Complete all items.
FOR DVFR—Complete all items except "Alternate Airport."

AIRCRAFT IDENTIFICATION NO.	COLOR OF AIRCRAFT	TYPE OF AIRCRAFT (If Navigation Flight, type your relative or approx.)	
N 1234 V	S/Vee Blue Trim	Beech Bonanza	
NAME OF PILOT OR FLIGHT COMMANDER	PILOT'S OR FLIGHT COMMANDER'S ADDRESS		CERTIFICATE NO. OF PILOT OR FLIGHT COMMANDER
John Doe	1950 A Street, City & State		C-987654
POINT OF DEPARTURE	CRUISING ALTITUDE(S) AND ROUTE TO BE FOLLOWED		
CHI	VFR Direct		

POINT OF FIRST INTENDED LANDING (IFR) OR INTERMEDIATE STOPS AND DESTINATION (VFR)	PROPOSED TRUE AIR SPEED AT CRUISING ALT.	PROPOSED TIME OF DEPARTURE	ACTUAL TIME OF DEPARTURE	
SPI	165	P 1030	D	

ESTIMATED ELAPSED TIME UNTIL ARRIVAL OVER POINT OF FIRST INTENDED LANDING		ALTERNATE AIRPORT	FUEL ON BOARD		FREQUENCY OF RADIO EQUIPMENT
HOURS	MINUTES		HOURS	MINUTES	RECEIVER	TRANSMITTER
1	05		3	30	LF	122.1 Mc. 123.5 Mc.

ANY OTHER INFORMATION PERTINENT TO AIR TRAFFIC CONTROL, SEARCH AND RESCUE OR SECURITY CONTROL. (TYPE OF ADIZ POINTS FOR ETC.)

Will close flight Plan with SPI Radio

SEE REVERSE SIDE

CLOSE FLIGHT PLAN UPON ARRIVAL

FORM ACA-258 (1-54)

BE SURE AND CLOSE YOUR FLIGHT PLAN WHEN REACHING YOUR POINT OF DESTINATION, OTHERWISE EXPENSIVE SEARCH AND RESCUE PROCEDURES MAY BE INITIATED.

USE A FLIGHT PLAN.
CLOSE YOUR FLIGHT PLAN.

VHF RECEPTION DISTANCES

If you are using a VHF transmitter, remember that its effective range increases with your altitude. Don't attempt to contact a station unless you are within "Line of Sight."

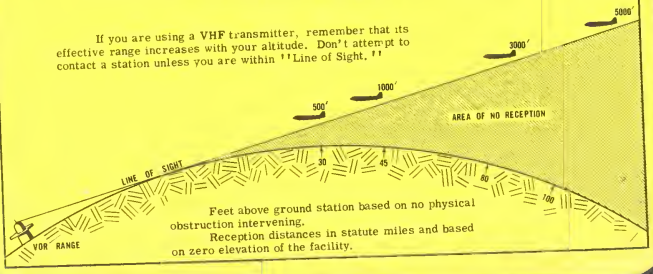

Feet above ground station based on no physical obstruction intervening.
Reception distances in statute miles and based on zero elevation of the facility.

629.136
Il6i
1960

STATE OF
ILLINOIS

DEPARTMENT of
AERONAUTICS

WILLIAM G. STRATTON, Governor
ARTHUR E. ABNEY, Director

ILLINOIS

Airport Directory

JUL 11 1960
FOR FREE
DISTRIBUTION

The person charging this material is responsible for its return to the library from which it was withdrawn on or before the **Latest Date** stamped below.

Theft, mutilation, and underlining of books are reasons for disciplinary action and may result in dismissal from the University.

To renew call Telephone Center, 333-8400

UNIVERSITY OF ILLINOIS LIBRARY AT URBANA-CHAMPAIGN

JUN

MAY 16 1980

8/3/90

NOV 1 2 1993

L161—O-1096

629.136
I461i
1960

STATE OF ILLINOIS

WILLIAM G. STRATTON
Governor

ILLINOIS AIRPORT DIRECTORY

PUBLISHED BY THE DEPARTMENT OF AERONAUTICS

ARTHUR E. ABNEY, Springfield ..... *Director*
JAMES D. SUMMERS, Springfield ..... *Assistant Director*
M. A. COOPER, Springfield ..... *Chief of Safety*
EUGENE UTZ, Springfield ..... *Flight Safety Educator*
DAN SMITH, Libertyville ..... *Flight Safety Educator*
BURRILL E. COPPERNOLL, Stockton ..... *Flight Safety Educator*
WILLIAM H. RIEKEN, Springfield ..... *Flight Safety Educator*
B. L. McDONAL, Springfield ..... *Flight Safety Educator*
N. C. BIRD, Rochester ..... *Chief Engineer*
AL KASZYNSKI, Springfield ..... *Chief, Registration Section*

BOARD OF AERONAUTICAL ADVISORS

A. E. ABNEY, *Chairman*
J. D. SUMMERS, *Vice Chairman*
HAL ROBERTS
DR. LESLIE A. BRYAN
LESLIE C. JOHNSON
DAVID DAVIS
CLARENCE E. NEFF
BERNARD ROOS
MILTON J. REED

REVISED JAN. 1, 1960

COPYRIGHT 1956 BY
DEPARTMENT OF AERONAUTICS, STATE OF ILLINOIS
ALL RIGHTS RESERVED PRINTED IN U.S.A.

Prepared and Lithographed by
Jeppesen & Co.
8025 E. 40th Ave.
Denver 8, Colorado

FOREWORD

This seventh revision of the Illinois Airport Directory is presented to you by the Illinois Department ot Aeronautics in the interest of flight safety and the expansion of aeronautical facilities in Illinois.

In this revision, half-tones made from aerial photographs replace the airport diagrams to facilitate airport and runway recognition. We hope you will find this a helpful change.

To get the maximum utilization from this directory we suggest you study the Table of Contents carefully to familiarize yourself with the information available herein.

Your Airport Directory may be kept current by checking it with master copies located at commercial airports, in which changes are regularly noted by the Department's Safety Representatives.

We sincerely hope this Directory will prove helpful to you in your air travels and that you will bring to our attention any comments, criticisms, or suggestions you may have for future editions.

TABLE OF CONTENTS

Front Piece.. I
Foreword III
Index V - VIII
Legend IX
Commercial, Municipal, Private & Military Airports 1 - 127
Light Gun Signals 128
Phonetic Alphabet and Morse Code 128
U. S. Sectional Aeronautical Charts 128
Radio Information for Illinois and Bordering States 129 - 130
Air Defense Identification Zone Chart 131
Restricted Landing Areas 132 - 139

INDEX

COMMERCIAL, MUNICIPAL, PRIVATE AND MILITARY AIRPORTS

CITY (Mailing Address)	AIRPORT NAME	TOWNS SERVED	PAGE NO.
Aledo	Mercer County	Keithsburg	1
Alton	See East Alton		
Antiocb	Antiocb	Antioch	2
Aurora	Aurora Airways	Oswego	3
	Aurora Municipal	Aurora	4
		North Aurora	
		Sugar Grove	
Beardstown	Beardstown Hood	Rushville	5
		Astoria	
Belleville	Scott AFB	Emergency Only	6
Benton	Benton Municipal	Christopher	7
		Buckner	
		Valier	
		West Frankfort	
Bloomington	Bloomington Municipal	Bloomington	8
		Normal	
Blue Island	Howell	See Chicago Area - South	9
Blue Mound	McCoy	Stonington	10
Bradford	Rinkenberger	Bradford	11
Cairo	Cairo Municipal	Mounds	12
		Mound City	
Canton	Ingersoll	Canton	13
Carbondale	Southern Illinois Airport	Murphysboro	14
		Desoto	
		Hurst	
Carmi	Carmi Municipal	Crossville	15
		Norris City	
Casey	Casey Municipal	Martinsville	16
		Greenup	
Centralia	Centralia Municipal	Sandoval	17
Champaign	University of Illinois	Champaign-Urbana	18
	Illini (See Urbana)		
Cbarleston	See Mattoon		
Cbatsworth	Chatsworth	Forrest	19
Cbicago Metropolitan Area - Central Area			
Cbicago	Meigs		20
Cbicago	Midway		21
Cbicago	O'Hare		22
North Area			
Wheeling	Chicagoland		123
Glenview	Glenview N.A.S.	Emergency Only	42
Wheeling	Pal-Waukee		124
Des Plaines	Ravenswood		29
Northbrook	Sky Harbor		81
Lake Forest	Fort Sheridan AAF	Emergency Only	59
West Area			
West Chicago	DuPage County		122
Hinsdale	Hinsdale		50
Lombard	Mitchel		65
Wooddale	Moody-Wooddale		125
Lombard	York Township		66
South Area			
Lansing	Chicago-Hammond		60
Blue Island	Howell		9
Plainfield	George Field		91
Joliet	Joliet Municipal		53
Joliet	Wilhelmi Field		54
Lockport	Lewis-Lockport		64
Tinley Park	Prosperi		114
Chicago Heights	See Richton Park		
Collinsville	Collinsville	Fairmount City	23
		Caseyville	
		Washington Park	
Compton	Bresson	Compton	24
Crystal Lake	Crystal Lake	Woodstock	25
		Henry	
Danville	Vermilion County	Westville	26
		Georgetown	
		Catlin	
		Fulton	
Decatur	Decatur Municipal	Decatur	27
DeKalb	DeKalb Municipal	DeKalb	28
Des Plaines	Ravenswood	See Chicago Area - North	29
Dewey	Rebella	Rantoul	30
		Fisher	
		Gibson City	
		Mahomet	
Dixon	Dixon Municipal	Amboy	31
East Alton	Civic Memorial	Edwardsville	32
		Worden	
		Bethalto	
		Wood River	
East Moline	Woods	Moline	33
		Rock Island	
		Davenport, Ia.	

CITY (Mailing Address)	AIRPORT NAME	TOWNS SERVED	PAGE NO.
East St. Louis	Lakeside	Collinsville Granite City Madison	34
	Parks College (Closed to Transients)		35
Effingham	Effingham County Memorial	Altamont Teutopolis	36
Eldorado	See Harrisburg		
Elgin	Elgin	Dundee Carpentersville	37
Fairfield	Fairfield	Fairfield	38
Flora	Flora	Flora	39
Freeport	Albertus	Forreston Shannon Lena	40
Galesburg	Galesburg Municipal	Knoxville Abingdon	41
Glenview	Glenview N.A.S.	See Chicago Area – North	42
Grafton	Marquette Seaplane	Grafton	43
Greenwood	Galt	Greenwood	44
Harrisburg	Harrisburg-Raleigh	Eldorado Galatia Equality Carrier Mills	45
Harvard	Dacy	Harvard	46
Havana	Havana	Lewistown	47
Hebron	Hebron Airport	Richmond	48
Herrin	See Marion		
Highland	Highland-Winet	Marine Pocahontas	49
Hinsdale	Hinsdale	See Chicago Area – West	50
Hopedale	L & L Airport	Delevan Mackinaw	51
Jacksonville	Jacksonville Municipal	Chapin	52
Joliet	Joliet Municipal	See Chicago Area – South	53
	Wilhelmi Field	See Chicago Area – South	54
Kankakee	Kankakee	Bradley Manteno	55
Kewanee	Kewanee Kewanee Air Park	Kewanee	56 57

CITY (Mailing Address)	AIRPORT NAME	TOWNS SERVED	PAGE NO.
Lacon	Marshall County	Toluca Washburn Henry	5[illegible]
Lake Forest	Fort Sheridan	See Chicago Area – North	5[illegible]
Lansing	Chicago-Hammond	See Chicago Area – South	6[illegible]
Lawrenceville	Lawrenceville Municipal	Bridgeport	6[illegible]
Lincoln	Logan County	Atlanta Mt. Pulaski	62
Litchfield	Litchfield Municipal	Hillsboro Mt. Olive Benld Gillespie	63
Lockport	Lewis-Lockport	See Chicago Area – South	64
Lombard	Mitchell	See Chicago Area – West	65
	York Township	See Chicago Area – West	66
Macomb	Macomb	Colchester Bushnell	67
Manito	Waddell	Forrest City	68
Marion	Williamson County	Herrin Carterville Johnson City	69
Mattoon	Coles County	Charleston	70
McLeansboro	McLeansboro Municipal	Enfield Norris City	71
Metropolis	Metropolis Municipal	Brookport Paducah, Ky.	72
Moline	Quad City	Moline Rock Island Davenport, Ia. Bettendorf	74
	Gustafson Seaplane Base	Moline Rock Island Davenport, Ia. Bettendorf	73
Monee	Sanger	Steger Crete Park Forrest	75
Monmouth	Monmouth Municipal	Monmouth	76
Morris	Morris Municipal	Mazon Coal City Seneca	77
Mt. Carmel	Mt. Carmel Municipal	St. Francisville	78
Mt. Vernon	Mt. Vernon Municipal	Mt. Vernon	79

CITY (Mailing Address)	AIRPORT NAME	TOWNS SERVED	PAGE NO.
Moweaqua	Hilvety	Assumption	80
		Macon	
Murpbysboro	See Carbondale		
Nekoma	See Woodbull		
Noble	See Olney		
Northbrook	Sky Harbor	See Chicago Area - North	81
Olney	Olney-Noble	Olney	82
		Noble	
		Sumner	
	Ulricb	Olney	83
Ottawa	Ottawa	Marseilles	84
Paris	Stewart	Cbrisman	85
		Marsball	
		Kansas	
Pecatonica	Pecatonica	Pecatonica	86
Pekin	Pekin	Tremont	87
		East Peoria	
		Morton	
		South Pekin	
Peoria	Mt. Hawley	Cbillicothe	88
	Peoria Municipal	Bartonville	89
Peotone	Peotone	Manteno	90
		Beecher	
Plainfield	George Field	See Chicago Area - South	91
Polo	Hamilton	Mt. Morris	92
		Oregon	
Princeton	Piper	Depue	93
		Tiskiwa	
		Wyanet	
Quincy	Baldwin Field	Quincy	94
Rantoul	Cbanute AFB	Emergency Only	95
Richton Park	Governor's Airpark	Park Forest	96
		Cbicago Heights	
		Steger	
Robinson	Robinson Municipal	Palestine	97
		Oblong	
		Hutsonville	
Rocbelle	Rochelle	Asbton	98
Rock Falls	See Sterling		
Rockford	Cottonwood	Rockford	99
	Greater Rockford	Rockford	100
	Machesney	Rockford	101
Rock Island	See Moline		
Rockton	Wagon Wheel Airpark	South Beloit	102
		Harrison	

CITY (Mailing Address)	AIRPORT NAME	TOWNS SERVED	PAGE NO.
Salem	Leckrone Field	Odin	103
		Patoka	
		Kinmundy	
Sandwich	Sandwich	Plano	104
Savanna	Stransdale Air Park	Mt. Carroll	105
Shelbyville	Shelby County	Pana	106
		Findlay	
		Windsor	
Springfield	Capital	Riverton	107
		Athens	
		Chatham	
	Southwest	Riverton	108
		Cbatham	
Sterling	Whiteside County	Rock Falls	109
		Morrison	
Stockton	Stockton	Stockton	110
Streator	Streator	Streator	111
Sycamore	Sycamore	Sycamore	112
Taylorville	Taylorville Municipal	Stonington	113
		Kincaid	
		Edinburg	
Tinley Park	Prosperi	See Chicago Area - South	114
Tuscola	Tuscola	Villa Grove	115
		Atwood	
		Arthur	
		Arcola	
Urbana	Illini	Rantoul	116
		Champaign	
	University of Illinois	(See Champaign)	
Utica	Starved Rock Airpark	Starved Rock State Park	117
Vandalia	Vandalia Municipal	Mulberry Grove	118
		Ramsey	
		St. Elmo	
Vincennes, Ind.	O'Neal	Vincennes	119
Waukegan	Waukegan	Waukegan	120
		Zion	
	Waukegan Memoriall	Waukegan	121
		Zion	
West Chicago	DuPage County	See Chicago Area - West	122
Wheeling	Chicagoland	See Chicago Area - North	123
	Pal-Waukee	See Chicago Area - North	124
Wooddale	Moody-Wooddale	See Chicago Area - West	125

CITY (Mailing Address)	AIRPORT NAME	TOWNS SERVED	PAGE NO.
Woodhull	Litton	Woodhull Nekoma	126
Woodstock	Mass	Marengo Crystal Lake McHenry	127

LEGEND

★	BEACON	← 1.5 MILES →	DIMENSIONS FOR SEAPLANE BASES
	WINDCONE	50′	OBSTRUCTION HEIGHT IN FEET
	WINDTEE	1500 x 50	RUNWAY DIMENSIONS
	TETRAHEDRON		TURF AND SOFT SURFACE RUNWAY
–x——x–	FENCELINE (SHOWN ONLY WHEN IN LINE OF APPROACH)		PROPOSED RUNWAY
	POLELINE (SHOWN ONLY WHEN IN LINE OF APPROACH)		



ALEDO - MERCER COUNTY

Elevation: 740'
From City: 2.5 mi. North of Aledo
Operator: Mercer Flying Service

Manager: John Harbour
Marlee Anderson & Ben Randall

Landing Pattern: Left 600'

Runway Surface: Turf

Lighting: None

Telephone: Justice 2-2444
Repairs: No
Fuel: 80/87
Weather Service: Phone Moline 2-1726

Meals: No
Remarks:

RADIO FACILITIES

Facility Name:

	Brng	Dist	Freq	Ident	Code
LF			(NONE)		
VOR			(NONE)		

ANTIOCH

Elevation: 750'
From City: 2 mi. SW of Antioch
Operator: Charles Ferris

Manager: Charles Ferris

Landing Pattern: Left 600'
Runway Surface: Turf

Lighting: Flares on request

Telephone: 279 W
Repairs: Yes
Fuel: 80/87

Weather Service: Phone Chicago
Gladstone 1-1777

Meals: No
Remarks:

RADIO FACILITIES

Facility Name:

	Brng	Dist	Freq	Ident	Code
LF			(NONE)		
VOR			(NONE)		



AURORA - AURORA AIRWAYS
Elevation: 701'
From City: 3 mi. NNW Aurora
Operator: Pete Julius

Manager: Pete Julius

Landing Pattern: Left 600'
Runway Surface: Bituminous

Lighting: None

Telephone: Twin Oaks 6-9718
Repairs: Yes
Fuel: 80/87, 100/130

Weather Service: Phone Joliet
Saratoga 5-1442

Meals: No
Remarks: Unicom 122.8
Landing fee

RADIO FACILITIES

Facility Name:	Brng	Dist	Freq	Ident	Code
LF			(NONE)		
VOR			(NONE)		

AURORA - MUNICIPAL

Elevation: 706'
From City: 6 mi. W of Aurora
Operator:

Manager:

Landing Pattern: Left 600' East Rwy., Right 600' West Rwy.
Runway Surface: Bituminous

Lighting: Yes

Telephone:
Repairs:
Fuel:
Weather Service:

Meals:
Remarks: Airport under construction as of Jan. 1, 1960

RADIO FACILITIES

Facility Name:

	Brng	Dist	Freq	Ident	Code
LF			(NONE)		
VOR			(NONE)		

BEARDSTOWN - HOOD

Elevation: 440'
From City: 2.1 mi. SE of Beardstown
Operator: Harold Baker

Manager: Harold Baker

Landing Pattern: Left 600'
Runway Surface: Turf, sandy

Lighting: None

Telephone: None
Repairs: None
Fuel: 80/87

Weather Service: Phone Springfield LA 3-5812

Meals: None
Remarks: If unattended, owner who lives Northwest of strip will provide service

RADIO FACILITIES

Facility Name:

	Brng	Dist	Freq	Ident	Code
LF			(NONE)		
VOR			(NONE)		

BELLEVILLE - SCOTT AFB

Elevation: 447'
From City: 6.0 mi. ENE of Belleville
Operator: U.S. Air Force

Manager: U.S. Air Force

Landing Pattern: Tower Control
Runway Surface: Concrete

Lighting: Yes and Beacon

Telephone: Adams 4-4000
Repairs:
Fuel:

Weather Service: On Field

Meals:
Remarks: Emergency use only

RADIO FACILITIES

Facility Name: BELLEVILLE

	Brng	Dist	Freq	Ident	Code
LF	050°	2.2	407	BLV	--:--
VOR			112.2	BLV	·-·--

BENTON - MUNICIPAL

Elevation: 460'
From City: Edge NW of Benton
Operator: City of Benton

Manager: Chas. W. Williams

Landing Pattern: Left 800'
Runway Surface: Turf, E - W oiled

Lighting: E-W on request

Telephone: General 8-8791
Repairs: No
Fuel: 80/87

Weather Service: Phone Evansville
HA 5-5549

Meals: No
Remarks: Sometimes unattended.
Unicom 122.8

RADIO FACILITIES

Facility Name:

	Brng	Dist	Freq	Ident	Code
LF			(NONE)		
VOR			(NONE)		

BLOOMINGTON - MUNICIPAL

Elevation: 877'
From City: 3 mi. East
Operator: Bloomington Aviation Sales & Services
Manager: Parl Jacobson

Landing Pattern: Left 600'
Runway Surface: Concrete - Turf

Lighting: Runway NE-SW. Beacon

Telephone: 86060
Repairs: Yes
Fuel: 80/87, 100/130

Weather Service: Phone Peoria 7-6422
Ozark teletype

Meals: No
Remarks: Ozark Airlines
Unicom 122.8
TVOR located on field. Will be commissioned approximately Sept., 1960

RADIO FACILITIES

Facility Name:	Brng	Dist	Freq	Ident	Code
LF			(NONE)		
VOR			(NONE)		



BLUE ISLAND - HOWELL

Elevation: 600'
From City: 3 mi. W of Blue Island
Operator: W. T. Howell

Manager: W. T. Howell

Landing Pattern: Left 600'
Runway Surface: Turf and Crushed Rock

Lighting: Flares on request

Telephone: Fulton 9-2231
Repairs: Yes
Fuel: 80/87, 91/98, 100/130

Weather Service: Phone Chicago - Reliance 5-4144

Meals: None
Remarks: Landing Fee

RADIO FACILITIES

Facility Name:

	Brng	Dist	Freq	Ident	Code
LF			(NONE)		
VOR			(NONE)		

BLUE MOUND - MC COY

Elevation: 613'
From City: 5 mi. W of Blue Mound
Operator: Norman McCoy

Manager: Norman McCoy

Landing Pattern: Left 600'
Runway Surface: Turf

Lighting: On N-S Electric on prior request lighted tee
Telephone: 7827 and 7227
Repairs: Yes
Fuel: 80/87

Weather Service: Phone Springfield LA 3-5812

Meals: No
Remarks:



RADIO FACILITIES

Facility Name:	Brng	Dist	Freq	Ident	Code
LF			(NONE)		
VOR			(NONE)		



BRADFORD - RINKENBERGER

Elevation: 795'
From City: 4.2 mi. NE of Bradford
Operator: Bradford Flying Service

Manager: Herman Rinkenberger

Landing Pattern: Left 600'
Runway Surface: Turf

Lighting: Beacon and Electric on request
Telephone: 4746
Repairs: No

Fuel: 80/87

Weather Service: Phone Peoria 7-6422

Meals: No
Remarks:

RADIO FACILITIES

Facility Name:

	Brng	Dist	Freq	Ident	Code
LF			(NONE)		
VOR			(NONE)		

CAIRO - MUNICIPAL

Elevation: 320'

From City: 3 mi. NNW of Cairo

Operator: Shelton Flying Service

Manager: Edgar Shelton

Landing Pattern: Left 800'
Runway Surface: Bituminous

Lighting: Runway NW-SE. Obstruction and Beacon. Lighted wind cone
Telephone: 61

Repairs: Yes
Fuel: 80/87
Weather Service: Phone Paducah Kentucky 2-1551

Meals: No
Remarks: Unicom 122.8

RADIO FACILITIES

Facility Name:

	Brng	Dist	Freq	Ident	Code
LF			(NONE)		
VOR			(NONE)		



CANTON - INGERSOLL

Elevation: 700'

From City: 2.5 mi. NW of Canton

Operator: G & R Flying Service

Manager: Joseph Geier, Edward Reinholtz

Landing Pattern: Left 600'
Runway Surface: Turf

Lighting: Electric on request on E-W only
Telephone: 647-6210 (Number effective 10-2-60)
Repairs: No
Fuel: 80/87
Weather Service: Phone Peoria 7-6422

Meals: No
Remarks: Unicom 122.8

RADIO FACILITIES

Facility Name:

	Brng	Dist	Freq	Ident	Code
LF			(NONE)		
VOR			(NONE)		

CARBONDALE - SOUTHERN ILL. APT.
Elevation: 406'
From City: 3 mi. NNW of Carbondale
Operator: Midwestern Aero Service

Manager: C. Gene Seibert

Landing Pattern: Left 600'
Runway Surface: Turf & Bituminous

Lighting: Runway NE-SW. Obstruction. Beacon and lighted tetrahedron
Telephone: Glenview 7-2162
Repairs: Yes
Fuel: 80/87, 91/96, 100/130

Weather Service: Teletype service available

Meals: Yes
Remarks: Teletype service available Phone Glenview 7-2162 or Unicom 122.8 Radio Repair & Installation

RADIO FACILITIES

Facility Name:

	Brng	Dist	Freq	Ident	Code
LF			(NONE)		
VOR			(NONE)		



CARMI - MUNICIPAL
Elevation: 375'
From City: NE Edge
Operator: City of Carmi

Manager: City of Carmi

Landing Pattern: Left 600'
Runway Surface: Bituminous

Lighting: Under construction

Telephone: Yes
Repairs: No
Fuel: 80/87

Weather Service: Phone Evansville HA 5-5549

Meals: No
Remarks: Unicom 122.8

RADIO FACILITIES

Facility Name:

	Brng	Dist	Freq	Ident	Code
LF			(NONE)		
VOR			(NONE)		

CASEY - MUNICIPAL

Elevation: 645'
From City: NW Edge of Casey
Operator: Kermit Patchett

Manager: Kermit Patchett - Phone Wells 2-4133

Landing Pattern: Left 800' N or E runway, Right 800' S or W runway
Runway Surface: Turf
Lighting: No

Telephone: None
Repairs: No
Fuel: 80/87

Weather Service: Phone Terre Haute C-2704
Meals: No
Remarks: Right hand pattern when landing West and South. Field soft when wet. Field unattended

RADIO FACILITIES

Facility Name:	Brng	Dist	Freq	Ident	Code
LF			(NONE)		
VOR			(NONE)		



CENTRALIA - MUNICIPAL

Elevation: 520'
From City: 1.5 mi. ESE of Centralia
Operator: Centralia Aviation

Manager: Gene Pagley and Fred Way

Landing Pattern: Left 800'

Runway Surface: Turf and Bituminous
Lighting: Runway N-S, Beacon

Telephone: 2-9706
Repairs: Yes
Fuel: 80/87, 100/130

Weather Service: Phone St. Louis
Pershing 1-0529

Meals: No
Remarks: 24 Hr. Service
Unicom 122.8

RADIO FACILITIES

Facility Name:	Brng	Dist	Freq	Ident	Code
LF			(NONE)		
VOR			(NONE)		

CHAMPAIGN - UNIVERSITY OF ILLINOIS

Elevation: 752'
From City: 5.5 SSW of Champaign
Operator: University of Illinois

Manager: L. A. Bryan

Landing Pattern: Tower Control

Runway Surface: Concrete
Lighting: All runways, lighted cone and tee
Telephone: Fleetwood 2-4239
Repairs: Yes
Fuel: 80/87, 91/98, 100/120

Weather Service: Teletype

Meals: Yes
Remarks: Tower Control Xmits VHF 118.9, LF 233, Approach Control 121.9. Unicom 123.0. VORTAC 110.0 CMI on field. Serviced by Ozark Airlines.

RADIO FACILITIES

Facility Name:

	Brng	Dist	Freq	Ident	Code
LF			(NONE)		
VOR			(NONE)		
VORTAC			110.0	CMI	





CHATSWORTH
Elevation: 742'
From City: 0.5 mi. S Chatsworth
Operator: F. L. Livingston

Manager: F. L. Livingston

Landing Pattern: Left 600' N runway, Right 600' S runway
Runway Surface: Turf & Limestone

Lighting: No

Telephone: 77 or 38
Repairs: No
Fuel: 80/87

Weather Service: Phone Chicago - Reliance 5-4144

Meals: Yes, see Remarks
Remarks: Restaurant at NE Corner of field. Motel on field

RADIO FACILITIES
Facility Name:

	Brng	Dist	Freq	Ident	Code
LF			(NONE)		
VOR			(NONE)		

CHICAGO - MEIGS FIELD

Elevation: 590'
From City: Chicago Lake Front
Operator: Butler Aviation
Manager: William O'Brien
Landing Pattern: Tower Control
Runway Surface: Bituminous
Lighting: Yes
Telephone: Chicago Webster 9-5678 Mgr. Oper WA 2-3181
Repairs: No
Fuel: 80/87, 91/98, 100/130
Weather Service: Phone Chicago - Reliance 5-4144
Meals: No
Remarks: Teletype. South approach. Land North right turn-in when Amber beacon on tower. All traffic over lake. Student permit pilots not permitted. Radio receives: 122.5, 3023.5, transmits 121.3, 206.
MERRILL C. MEIGS FIELD WILL BE CLOSED TO AIR TRAFFIC UNDER THE FOLLOWING WIND CONDITIONS:
1. Winds 90 degrees to runway with a velocity of 15 mph. closed to all aircraft weighing 1500 lbs. or less.
2. Winds 90 degrees to runway with a velocity of 20 mph. and/or gusts above 20 mph. closed to all single engine aircraft except those equipped with tri-cycle or caster gear.
3. Winds 90 degrees to runway with a velocity of 25 mph. closed to all aircraft.
V.F.R. minimums 1000' - 1.5 miles.
Two-way radio required. Attended to 10 P.M. C.S.T. Use runway and taxi strips only.

SERVICED BY: Butler Aviation, TAG Air Lines, Chicago Helicopter Airways, Hertz Rent-A-Car. Butler Aviation monitors traffic and messages on 123.0 Mc (for customers' convenience).

RADIO FACILITIES NONE



CHICAGO - MIDWAY

Elevation: 618'

From City: 10 mi. SW of Chicago

Operator: Butler Aviation Phone Chi. Portsmouth 7-4400 Monarch Air Service Phone Chi. Portsmouth 7-1515; Air Associates, Inc. Phone Chi. Portsmouth 7-2800 National Aero Service Phone Chi. Ludlow 5-1200; C.H.A. RE 5-0200

Manager: Michael J. Berry

Landing Pattern: Tower Control

Runway Surface: Bituminous

Lighting: Yes

Telephone: Chicago - Portsmouth 7-0500

Repairs: Yes

Fuel: 80/87, 91/98, 100/130, 115/145 JP-4, 640 K Turbine

Weather Service: Phone Chicago - Reliance 5-4144

Meals: Yes

Remarks: Runway 13 R-GCA-ILS. Tower Control Xmits VHF-118.7 - 126.18 - 121.5, 119.5 LF 278. Tower phone Chi. Portsmouth 7-7021. Ground control 121.7. Flight Schools; Flight Safety, Inc. phone LU 2-4545. Aviation Training Enterprises RE 5-8222

RADIO FACILITIES

Facility Name: CHICAGO

	Brng	Dist	Freq	Ident	Code
LF	152°	2.2	350	MDW	[illegible]
VOR			(NONE)		

CHICAGO INT'L APT. - O'HARE FIELD

Elevation: 666'
From City: 3 mi. W of Park Ridge
Operator: Skymotive, Inc.
H.A.L. NA 5-7080
Manager: Ralph K. Heinze

Landing Pattern: Tower Control
Runway Surface: Hard Surface
Lighting: Yes
Telephone: Mgr. - NA 5-6280
Oper. - NA 5-6969
Repairs: Yes
Fuel: 80/87, 91/98, 100/130, 115/145, Turbine 640
Weather Service: Teletype at Skymotive
Phone Gladstone 1-1777
Meals: Yes
Remarks: Tower Control
LF Xmits 332 Kc - 3023.5
VHF Xmits 118.1, 121.5, 119.0
Ground Control 121.9
Tower Phone Chicago - Gladstone 5-5549
ILS available 14 L & 14 R
GCA available

RADIO FACILITIES

Facility Name:

	Brng	Dist	Freq	Ident	Code
LOM	138°	6.4	394	OR	·-··
VOR	(NONE)				
TVOR	DECOMMISSIONED				
VORTAC	116.6 Mc				





COLLINSVILLE

Elevation: 415'
From City: 4 mi. SW of Collinsville
Operator: Claude S. Cleveland

Manager: Claude S. Cleveland

Landing Pattern: Left 800' N and NW runway, Right 800' S and SW runway
Runway Surface Turf and Bituminous
Lighting: None

Telephone: Collinsville Dickens 4-4373
Repairs: Minor
Fuel: 80/87

Weather Service: Phone St. Louis Pershing 1-0529

Meals: None
Remarks:

RADIO FACILITIES

Facility Name:

	Brng	Dist	Freq	Ident	Code
LF			(NONE)		
VOR			(NONE)		

COMPTON - BRESSON
Elevation: 800'
From City: 4.5 mi. N of Compton
Operator: Bresson Flying Service

Manager: Robert Bresson

Landing Pattern: Left 600'

Runway Surface: Turf
Lighting: No

Telephone: 2 F 13 (West Brooklyn)
Repairs: No
Fuel: 80/87

Weather Service: Phone Rockford
WO 3-8518

Meals: No
Remarks: Unicom 122.8 (Daytime only)

RADIO FACILITIES

Facility Name:

	Brng	Dist	Freq	Ident	Code
LF			(NONE)		
VOR			(NONE)		





CRYSTAL LAKE

Elevation: 890'
From City: 2.5 mi. 150° from Crystal
Operator: Executive Aircraft

Manager: John Guerra and Elmer Kucera

Landing Pattern: Left 600'
Runway Surface: Turf and Bituminous

Lighting: Runway E-W, Beacon

Telephone: 459-0151 (Number effective 8-20-60)
Repairs: Yes
Fuel: 80/87, 100/130

Weather Service: Phone Chicago - Gladstone 1-1777

Meals: No
Remarks: Unicom 122.8

RADIO FACILITIES

Facility Name:	Brng	Dist	Freq	Ident	Code
LF			(NONE)		
VOR			(NONE)		

DANVILLE - VERMILION COUNTY

Elevation: 688'
From City: 4 mi. NNE of Danville
Operator: Vercoa Air Service, Inc.

Manager: William Britt

Landing Pattern: Left 600'
Runway Surface: Concrete

Lighting: Runway N-S, NE-SW, Beacon

Telephone: Hickory 2-0218
Hickory 2-4624
Repairs: Yes
Fuel: 80/87, 90/96, 100/120

Weather Service: Ozark teletype or
Phone Chicago - Reliance 5-4141

Meals: No
Remarks: Ozark Airlines
Unicom 122.8
Lake Central Airlines VOR 111.0
DNV. No approved approach

RADIO FACILITIES

Facility Name:	Brng	Dist	Freq	Ident	Code
LF			(NONE)		
VOR			(NONE)		

DECATUR - MUNICIPAL

Elevation: 680'
From City: 4 mi. East of Decatur
Operator: Ed's Flying Service

Manager: Lacy Chandler - Decatur Park District

Landing Pattern: Left 600'
Runway Surface: Concrete

Lighting: Yes, Beacon

Telephone: 428-6673 (Number effective 7-10-60)
Repairs: Yes
Fuel: 80/87, 91/98, 100/130
Weather Service: Ozark teletype or Phone Springfield LA 3-5812

Meals: Yes
Remarks: Unicom 122.8
Ozark Airlines
VOR 109.4 DEC. 349° - 5.2 S. miles to field. No approved approach.

RADIO FACILITIES

Facility Name:	Brng	Dist	Freq	Ident	Code
LF			(NONE)		
VOR			(NONE)		

DE KALB - MUNICIPAL

Elevation: 900'
From City: E Edge of DeKalb
Operator: Taylor Flying Service

Manager: Willard Taylor

Landing Pattern: Left 600'
Runway Surface: Bituminous

Lighting: Yes, Beacon

Telephone: 63212
Repairs: Yes
Fuel: 80/87, 100/130

Weather Service: Phone Chicago - Reliance 5-4144

Meals: Lunch Counter
Remarks: Unicom 122.8

RADIO FACILITIES

Facility Name:

	Brng	Dist	Freq	Ident	Code
LF			(NONE)		
VOR			(NONE)		



DES PLAINES - RAVENSWOOD

Elevation: 650'
From City: 2.5 mi. SW of Des Plaines
Operator: Abe Marmel

Manager Abe Marmel

Landing Pattern: O'Hare Tower Control
Runway Surface: Turf

Lighting: Flares on request

Telephone: Chicago - Vanderbilt 4-9115
Repairs: Yes
Fuel: 80/87, 91/98
Weather Service: Phone Chicago - Gladstone 1-1777

Meals: Yes
Remarks: Unicom. 2-way radio required of all aircraft. Contact O'Hare tower before landing and by radio before take-off.

RADIO FACILITIES

Facility Name:

	Brng	Dist	Freq	Ident	Code
LF			(NONE)		
VOR			(NONE)		

DEWEY - REBELLA

Elevation: 730'
From City: 0.5 mi. South of Dewey
Operator: Mark A. Rebella

Manager: Mark A. Rebella

Landing Pattern: Left 600'
Runway Surface: Turf

Lighting: No

Telephone: TW 2-8524
Repairs: No
Fuel: 80/87

Weather Service: Rantoul - Chanute AFB

Meals: No
Remarks: Field Soft When Wet



RADIO FACILITIES

Facility Name:

	Brng	Dist	Freq	Ident	Code
LF			(NONE)		
VOR			(NONE)		



DIXON - MUNICIPAL
Elevation: 786'
From City: 1.9 mi. ESE of Dixon
Operator: Reinhart Schnell

Manager: Reinhart Schnell

Landing Pattern: Left 800'
Runway Surface: Bituminous & Turf

Lighting: Runway NW-SE, Beacon

Telephone: Atlantic 3-5648
Repairs: Yes
Fuel: 80/87, 100/130

Weather Service: Phone Rockford WO 3-8518

Meals: No
Remarks: Unicom 122.8

RADIO FACILITIES

Facility Name:	Brng	Dist	Freq	Ident	Code
LF			(NONE)		
VOR			(NONE)		

EAST ALTON - CIVIC MEMORIAL
Elevation: 541'
From City: 2.5 mi. E of East Alton
Operator: Walston Aviation Inc.

Manager: M. D. Walston

Landing Pattern: Left 600'
Runway Surface: Turf and Bituminous

Lighting: Runway N-S. Beacon
Obstruction lights and Tetrahedron
Telephone: Clinton 9-6437
Repairs: Yes
Fuel: 80/87, 91/98, 100/130

Weather Service: Phone St. Louis
Pershing 1-0529 Direct Line

Meals: Yes
Remarks: Unicom 122.8

RADIO FACILITIES

Facility Name:

	Brng	Dist	Freq	Ident	Code
LF	ON FIELD		263	ALN	
VOR			(NONE)		



EAST MOLINE - WOODS

Elevation: 575'
From City: 2.5 East
Operator: Woods Air Service

Manager: Carl Woods

Landing Pattern: Left 800'
Runway Surface: Turf

Lighting: No

Telephone: 5-5261
Repairs: No
Fuel: 80/87

Weather Service: Phone Moline 2-1726

Meals: No
Remarks: Soft when wet. Courtesy car available

RADIO FACILITIES

Facility Name:

	Brng	Dist	Freq	Ident	Code
LF			(NONE)		
VOR			(NONE)		

EAST ST. LOUIS - LAKESIDE

Elevation: 420'
From City: 7 mi. NE of East St. Louis
Operator: Omar Midyett

Manager: Omar Midyett

Landing Pattern: Left 800'
Runway Surface: Turf and Bituminous

Lighting: Runway N-S

Telephone: Glenview 25135
Repairs: Yes
Fuel: 80/87, 91/98

Weather Service: Phone St. Louis
Pershing 1-0529

Meals: Yes
Remarks: Caution 500' tower 1 mi. NE
Unicom 122.8
Free Courtesy Car

RADIO FACILITIES

Facility Name:	Brng	Dist	Freq	Ident	Code
LF			(NONE)		
VOR			(NONE)		





EAST ST. LOUIS - PARKS COLLEGE

Elevation: 410'
From City: 4.2 mi. SW of East St. Louis
Operator: Parks College of St. Louis University
Manager: Rev. J.C. Choppesky, S.J. Regent and Acting Dean

Landing Pattern: Left 800'
Runway Surface: Cinders

Lighting: No

Telephone: Edgewater 7-4444
Repairs: No
Fuel: 80/87 Emergency only

Weather Service: Phone St. Louis Pershing 1-0529 Teletype

Meals: No
Remarks: Airport available only for emergency use to transient aircraft. Used only for college aircraft. Unicom 122.8

RADIO FACILITIES

Facility Name:

	Brng	Dist	Freq	Ident	Code
LF			(NONE)		
VOR			(NONE)		

EFFINGHAM - COUNTY MEMORIAL

Elevation: 585'
From City: 3.6 mi. S of Effingham
Operator: Effingham Flying Service

Manager: Elmer Armstrong

Landing Pattern: Left 600'
Runway Surface: Turf and Bituminous

Lighting: Runway E-W until 2230

Telephone: Leheigh 6-2355
Repairs: Yes
Fuel: 80/87, 100/130

Weather Service: Phone Vandalia 478

Meals: No
Remarks: Caution high State Police tower 1 mi. SW.
Unicom 122.8

RADIO FACILITIES

Facility Name:	Brng	Dist	Freq	Ident	Code
LF			(NONE)		
VOR			(NONE)		





ELGIN
Elevation: 782'
From City: 1 mi. North
Operator: Tufts Edgecumbe, Inc.

Manager: Art Fisher

Landing Pattern: Left 600' N-E-NE
Right 600' S-SW-W
Runway Surface: Turf - Steel landing mat on N-S runway
Lighting: Runway N-S, Beacon

Telephone: Sherwood 1-5182
Chicago MA 6-6436
Repairs: Yes
Fuel: 80/87, 100/130
Weather Service: Phone Chicago - Gladstone 1-1777

Meals: No
Remarks: Teletype on field
B & M Maintenance
Unicom 122.8

RADIO FACILITIES
Facility Name:

	Brng	Dist	Freq	Ident	Code
LF			(NONE)		
VOR			(NONE)		

FAIRFIELD
Elevation: 416'
From City: 2 mi. W of Fairfield
Operator: Fairfield Development Corp. Inc.
Manager: Chester Gibson

Landing Pattern: Left 800'
Runway Surface: Bituminous

Lighting: No

Telephone: 88641
Repairs: On call Phone 7241
Fuel: 80/87

Weather Service: Phone St. Louis Pershing 1-6660

Meals: Yes
Remarks: Motel 0.3 mi. East

RADIO FACILITIES

Facility Name:	Brng	Dist	Freq	Ident	Code
LF			(NONE)		
VOR			(NONE)		

FLORA

Elevation: 469'
From City: 1 mi. SE of Flora
Operator: Holland Flying Service Inc.

Manager: Bill Holland

Landing Pattern: Left 600'
Runway Surface: Bituminous

Lighting: Yes, and Beacon

Telephone: Normandy 2-2944
Repairs: Minor
Fuel: 80/87, 100/115

Weather Service: Phone Vandalia 478

Meals: Yes
Remarks: 24 hr. Service
Unicom 122.8

RADIO FACILITIES

Facility Name:

	Brng	Dist	Freq	Ident	Code
LF			(NONE)		
VOR			(NONE)		

FREEPORT - ALBERTUS

Elevation: 840'
From City: 3 mi. SE of Freeport
Operator: Freeport Aviation

Manager: John Reining

Landing Pattern: Left 800'
Runway Surface: Turf and Bituminous

Lighting: Runway NE-SW, Beacon

Telephone: Adams 2-3013
Repairs: Yes
Fuel: 80/87

Weather Service: Phone Rockford
WO 3-8518

Meals: No
Remarks: Unicom 122.8



RADIO FACILITIES

Facility Name:

	Brng	Dist	Freq	Ident	Code
LF			(NONE)		
VOR			(NONE)		

GALESBURG - MUNICIPAL

Elevation: 763'
From City: 1.5 mi. West
Operator: Lundry Flying Service

Manager: L. B. Lundry

Landing Pattern: Left 600'
Runway Surface: Bituminous

Lighting: Yes, Beacon

Telephone: Dickens 3-1719
Repairs: Yes
Fuel: 80/87, 100/130

Weather Service: Phone Moline 2-1726

Meals: No
Remarks: Storage
Unicom 122.8
Rent-A-Car available

RADIO FACILITIES

Facility Name:

	Brng	Dist	Freq	Ident	Code
LF			(NONE)		
VOR			(NONE)		

GLENVIEW - GLENVIEW NAS
Elevation: 652'
From City: 1.6 mi. NW of Glenview
Operator: USN

Manager: USN

Landing Pattern: Tower Control
Runway Surface: Concrete & Asphalt

Lighting: Yes

Telephone: PA 4-1000
Repairs:
Fuel:

Weather Service: On field

Meals:
Remarks: Military installation
Emergency use only

RADIO FACILITIES

Facility Name:	Brng	Dist	Freq	Ident	Code
LF	139°	3.0	269	NBU	··=··
VOR			(NONE)		



GRAFTON - MARQUETTE SEAPLANE

Elevation: 420'
From City: 6 mi. W of Grafton
Operator: Ross DeSherlia

Manager: Ross DeSherlia

Landing Pattern: Left 600'
Runway Surface: Water

Lighting: No

Telephone: ST 6-3500
Repairs: See Remarks
Fuel: 80/87

Weather Service: Phone St. Louis Pershing 1-6660

Meals: Across road at Marquette State Pk.
Remarks: Maintenance personnel secured from Walston Aviation at East Alton on request. Motel

RADIO FACILITIES

Facility Name:

	Brng	Dist	Freq	Ident	Code
LF			(NONE)		
VOR			(NONE)		

GREENWOOD - GALT

Elevation: 860'
From City: 0.5 mi. N of Greenwood
Operator: A. T. Galt, Jr.

Manager: A. T. Galt, Jr.

Landing Pattern: Left 800'
Runway Surface: Turf

Lighting: Electric Threshold on request

Telephone: Hebron 3552

Repairs: None
Fuel: 80/87
Weather Service: Phone Rockford
Woodland 3-8518

Meals: None
Remarks: Unicom 122.8



RADIO FACILITIES

Facility Name:

	Brng	Dist	Freq	Ident	Code
LF			(NONE)		
VOR			(NONE)		



HARRISBURG - RALEIGH
Elevation: 396'
From City: 5.2 mi. N of Harrisburg
Operator: Saline Air Service, Inc.

Manager: T. A. Gannon

Landing Pattern: Left 800'
Runway Surface: Turf & Bituminous

Lighting: Yes-Beacon

Telephone: Clearbrook 3-7806
Repairs: Yes
Fuel: 80/87

Weather Service: Phone Evansville HA 5-5549

Meals: No
Remarks:

RADIO FACILITIES

Facility Name:	Brng	Dist	Freq	Ident	Code
LF			(NONE)		
VOR			(NONE)		

HARVARD - DACY
Elevation: 936'
From City: 0.8 mi. SW of Harvard
Operator: John F. Dacy

Manager: John F. Dacy

Landing Pattern: Left 600'
Runway Surface: Turf

Lighting: Yes

Telephone: WH 3-8276

Repairs: Yes
Fuel: 80/87
Weather Service: Phone Rockford
WO 3-8518

Meals: No
Remarks: Unicom 122.8



RADIO FACILITIES

Facility Name:	Brng	Dist	Freq	Ident	Code
LF			(NONE)		
VOR			(NONE)		

HAVANA

Elevation: 500'
From City: 5.8 mi. East of Havana
Operator: C. E. Donelson

Manager: C. E. Donelson

Landing Pattern: Left 600'
Runway Surface: Bituminous and Turf

Lighting: No

Telephone: 543-9141 (Number effective Oct.,1960)
Repairs: No
Fuel: 80/87
Weather Service: Phone Springfield LA 3-5812

Meals: Yes
Remarks:

RADIO FACILITIES

Facility Name:	Brng	Dist	Freq	Ident	Code
LF			(NONE)		
VOR			(NONE)		

HEBRON
Elevation: 860'
From City: 3.5 mi. SSE of Hebron
Operator: Northern Flight Service, Inc.

Manager: Phil Damians

Landing Pattern: Left 600'
Runway Surface: Turf

Lighting: Flares on request

Telephone: 8601

Fuel: 80/87

Weather Service: Phone Rockford
Woodland 3-8518

Meals: Yes
Remarks: Unicom 122.8



RADIO FACILITIES

Facility Name:	Brng	Dist	Freq	Ident	Code
LF			(NONE)		
VOR			(NONE)		



HIGHLAND - WINET

Elevation: 535'
From City: 2.5 mi. NE of Highland
Operator: Jim's Flying Service, Inc.

Manager: Omer J. Luber

Landing Pattern: Left 800'
Runway Surface: Turf

Lighting: On Request

Telephone: 3252
Repairs: Yes
Fuel: 80/87, 100/115

Weather Service: Phone St. Louis
Pershing 1-6660

Meals: Yes
Remarks: Motel on field
Soft when wet

RADIO FACILITIES

Facility Name:

	Brng	Dist	Freq	Ident	Code
LF			(NONE)		
VOR			(NONE)		

HINSDALE

Elevation: 710'
From City: 3 mi. S of Hinsdale
Operator: Feris Flying Service
Midwest Aviation Co.
Manager: Charles Feris

Landing Pattern: Left 600'
Runway Surface: Gravel and Black Top

Lighting: No

Telephone: Hinsdale Faculty 3-9895
Repairs: Yes
Fuel: 80/87, 91/98

Weather Service: Phone Chicago
Reliance 5-4144

Meals: Yes across highway
Remarks: Use landing strips only
Unicom 122.8
Maintenance- FA 3-9735, Will St.
Germain Aviation FA 3-1724, Douglas
Aircraft Service

RADIO FACILITIES

Facility Name:

	Brng	Dist	Freq	Ident	Code
LF			(NONE)		
VOR			(NONE)		



HOPEDALE - L & L AIRPORT

Elevation: 690'
From City: 4 mi. S of Hopedale
Operator: L & L Airport, Inc.

Manager: Lloyd E. Steiger

Landing Pattern: Left 600'
Runway Surface: Turf

Lighting: Yes on request

Telephone: Hopedale Gilbert 9-6616
Repairs: Minor
Fuel: 80/87

Weather Service: Phone Peoria 7-8160

Meals: Yes
Remarks:

RADIO FACILITIES

Facility Name:

	Brng	Dist	Freq	Ident	Code
LF			(NONE)		
VOR			(NONE)		

JACKSONVILLE - MUNICIPAL
Elevation: 623'
From City: 2.7 mi. N of Jacksonville
Operator: Don Bowman & Carmen Burgard
Manager: C. P. Burgard

Landing Pattern: Left 600'
Runway Surface: Turf & Bituminous

Lighting: Runway NW-SE on request, lighted tee and cone, beacon 24 hr. operation, circle field for lights
Telephone: Chestnut 5-4620
Repairs: Yes
Fuel: 80/87, 100/130
Weather Service: Phone Springfield LA 3-5812

Meals: No
Remarks: Unicom 122.8



RADIO FACILITIES

Facility Name:

	Brng	Dist	Freq	Ident	Code
LF			(NONE)		
VOR			(NONE)		



JOLIET - MUNICIPAL
Elevation: 582'
From City: 5 mi. W of Joliet
Operator: Joliet Airmotive, Inc.

Manager: Dean Weir

Landing Pattern: Left 600'
Runway Surface: NE-SW Turf & Gravel, NW-SE Asphalt
Lighting: Runway NW-SE on request call Joliet radio -Beacon
Telephone: Saratoga 5-1107
Repairs: Yes
Fuel: 80/87, 91/96, 100/130

Weather Service: Phone Saratoga 5-1442 In Terminal Bldg.

Meals: Yes
Remarks: CAA Weather - 2nd floor Administration Bldg.
Avis Car Rental

RADIO FACILITIES
Facility Name: JOLIET

	Brng	Dist	Freq	Ident	Code
LF	126°	3.7	257	JOT	
VOR	102°	6.5	112.3		

JOLIET - WILHELMI FIELD

Elevation: 580'
From City: 3 mi. 180°
Operator: Ernest Wilson

Manager: Ernest Wilson

Landing Pattern: Left 600'
Runway Surface: Turf

Lighting: No

Telephone: Saratoga 2-9264
Repairs: None
Fuel: 80/87
Weather Service: Phone Saratoga 5-1442

Meals: None
Remarks:

RADIO FACILITIES

Facility Name:

	Brng	Dist	Freq	Ident	Code
LF			(NONE)		
VOR			(NONE)		



KANKAKEE

Elevation: 625'
From City: 3.2 mi. WSW Kankakee
Operator: Koerner Aviation

Manager: Delbert Koerner

Landing Pattern: Left 600'
Runway Surface: Turf

Lighting: Electric on E-W on request

Telephone: Wells 24222
Repairs: Yes
Fuel: 80/87, 100/130

Weather Service: Phone Joliet Saratoga 5-1442

Meals: No
Remarks: Unicom 122.8

RADIO FACILITIES

Facility Name:

	Brng	Dist	Freq	Ident	Code
LF			(NONE)		
VOR			(NONE)		

KEWANEE
Elevation: 825'
From City: 2 mi. S Kewanee
Operator: O. H. David

Manager: O. H. David

Landing Pattern: Left 600'
Runway Surface: Turf

Lighting: No

Telephone: 2-9121
Repairs: No
Fuel: 80/87

Weather Service: Phone Moline 2-1726

Meals: Yes
Remarks: Motel on field

RADIO FACILITIES

Facility Name:	Brng	Dist	Freq	Ident	Code
LF			(NONE)		
VOR			(NONE)		

KEWANEE - AIR PARK
Elevation: 760'
From City: 6 mi. E of Kewanee
Operator: Aviation Boosters Club, Inc.

Manager: Ralph Dickson

Landing Pattern: Left 600'
Runway Surface: Turf

Lighting: No

Telephone: 20527
Repairs: No
Fuel: 80/87

Weather Service: Phone Moline 2-1726

Meals: No
Remarks: Usually Unattended
Phone 2635 or 2747 for service

RADIO FACILITIES

Facility Name:	Brng	Dist	Freq	Ident	Code
LF			(NONE)		
VOR			(NONE)		

LACON - MARSHALL COUNTY
Elevation: 554'
From City: 0.8 mi. East of Lacon
Operator: Arthur J. Blase

Manager: Arthur J. Blase

Landing Pattern: Left 600'
Runway Surface: Bituminous & Turf

Lighting: Runway N-S until 2400, beacon
Telephone: 6-7560
Repairs: Yes
Fuel: 80/87

Weather Service: Phone Peoria 7-6422

Meals: No
Remarks: Unicom 122.8



RADIO FACILITIES

Facility Name:	Brng	Dist	Freq	Ident	Code
LF			(NONE)		
VOR			(NONE)		

LAKE FOREST - FORT SHERIDAN

Elevation: 690'
From City: 2 mi. SE of Lake Forest
Operator: U. S. Army

Manager: U. S. Army

Landing Pattern: Tower Control
Runway Surface: Hard Surface

Lighting: Yes

Telephone: Idlewood 2-5000
Repairs: Emergency
Fuel: 80/87, 100/130-Military Aircraft only
Weather Service: Teletype & Plan 62

Meals:
Remarks: Emergency Use Only
Tower Frequencies: 121.5, 126.3 126.18, 241.0, 236.6, 243.0

RADIO FACILITIES

Facility Name:

	Brng	Dist	Freq	Ident	Code
LF			(NONE)		
VOR			(NONE)		

LANSING - CHICAGO-HAMMOND
Elevation: 615'
From City: 2.3 mi. S Lansing
Operator: Southtown Aviation Corp.

Manager: Fred Schumacher

Landing Pattern: Left 600'
Runway Surface: Turf

Lighting: No

Telephone: Granite 4-5628
Repairs: Yes
Fuel: 80/87, 91/98, 100/130

Weather Service: Phone Chicago - Reliance 5-4144

Meals: Yes
Remarks:

RADIO FACILITIES

Facility Name:

	Brng	Dist	Freq	Ident	Code
LF			(NONE)		
VOR			(NONE)		





LAWRENCEVILLE - MUNICIPAL
Elevation: 428'
From City: 4.3 mi. NE of Lawrenceville
Operator: City of Lawrenceville

Manager: Joe Crows

Landing Pattern: Left 600'
Runway Surface: Bituminous

Lighting: N-S runway lighted, Obstructions, Beacon
Telephone: 27 J
Repairs: Yes
Fuel: 80/87, 91/96

Weather Service: Phone Evansville, Inc. HA 5-5549

Meals: Yes
Remarks:

RADIO FACILITIES

Facility Name:	Brng	Dist	Freq	Ident	Code
LF			(NONE)		
VOR			(NONE)		

LINCOLN - LOGAN COUNTY
Elevation: 595'
From City: 5 mi. NE of Lincoln
Operator: Capitol Aviation, Inc.

Manager: Jack Lamothe

Landing Pattern: Left 600'
Runway Surface: Turf & Bituminous

Lighting: Runway NE-SW, beacon

Telephone: 314
Repairs: Yes
Fuel: 80/87, 100/130

Weather Service: Phone Springfield
LA 3-5812

Meals: Sandwiches
Remarks: Unicom 122.8
Public phone outside
Attended 8 A.M. to 8 P.M.

RADIO FACILITIES
Facility Name:

	Brng	Dist	Freq	Ident	Code
LF			(NONE)		
VOR			(NONE)		



LITCHFIELD - MUNICIPAL
Elevation: 690'
From City: SW Edge of Litchfield
Operator: WLS Flying Service

Manager: Merle Stinnett

Landing Pattern: Left 600' N and W runway, Right 600' S and E runway
Runway Surface: Turf and Bituminous
Lighting: Runway E-W, beacon
Telephone: 969
Repairs: Yes
Fuel: 80/87

Weather Service: Phone Springfield LA 3-5812

Meals: Across road East
Remarks: Beacon across road East of field. Unicom 122.8. Motel across road East. Right hand traffic on South and East operation

RADIO FACILITIES

Facility Name:	Brng	Dist	Freq	Ident	Code
LF			(NONE)		
VOR			(NONE)		

LOCKPORT - LEWIS-LOCKPORT
Elevation: 690'
From City: 2.2 mi. WNW of Lockport
Operator: Lewis-Lockport Airport Corp.
Manager: Albert H. Luke

Landing Pattern: Left 600'
Runway Surface: Gravel and Asphalt

Lighting: Runway E-W on request, beacon
Telephone: Temple 8-0500
Repairs: Yes
Fuel: 80/87, 100/130

Weather Service: Phone Joliet Saratoga 5-1442

Meals: Yes
Remarks: Unicom 122.8

RADIO FACILITIES

Facility Name:	Brng	Dist	Freq	Ident	Code
LF			(NONE)		
VOR			(NONE)		



LOMBARD - MITCHELL

Elevation: 740'
From City: 1.5 mi. N of Lombard
Operator: K. T. Mitchell
Geo. Snyder (Hel.)
Dick Lloyd
Manager: K. T. Mitchell

Landing Pattern: Left 600'
Runway Surface: Gravel and Oiled surface
Lighting: Runway NS-EW until 0200 tetrahedron-lighted
Telephone: Mayfair 7-9016
Repairs: Yes
Fuel: 80/87, 100/130

Weather Service: Phone Chicago-Reliance 5-4144

Meals: Yes
Remarks: Unicom 122.8
Snyder Helicopter Service - Mayfair 7-6100
Lloyd Flying Service, Terrace 4-7696

RADIO FACILITIES

Facility Name:

	Brng	Dist	Freq	Ident	Code
LF			(NONE)		
VOR			(NONE)		

LOMBARD - YORK TOWNSHIP

Elevation: 726'
From City: 1 mi. S Lombard
Operator: Lombard Airport Co.

Manager: E. F. Miller & H. A. Miller

Landing Pattern: Left 800'
Runway Surface: Sod and Gravel

Lighting: No

Telephone: Mayfair 9-0600
Repairs: Yes
Fuel: 80/87, 91/98

Weather Service: Phone Chicago - Reliance 5-4144

Meals: No
Remarks: Unicom 122.8

RADIO FACILITIES

Facility Name:

	Brng	Dist	Freq	Ident	Code
LF			(NONE)		
VOR			(NONE)		



MACOMB
Elevation: 695'
From City: 2.4 mi. E of Macomb
Operator: Bruce Clugston

Manager: Bruce Clugston

Landing Pattern: Left 600'
Runway Surface: Turf

Lighting: No

Telephone: Temple 3-2461
Repairs: Yes
Fuel: 80/87

Weather Service: Phone Burlington
Iowa Plaza 4-6742

Meals: No
Remarks: Use landing strips only

RADIO FACILITIES

Facility Name:	Brng	Dist	Freq	Ident	Code
LF			(NONE)		
VOR			(NONE)		

MANITO - WADDELL
Elevation: 500'
From City: 5 mi. North
Operator: James F. Waddell

Manager: James F. Waddell

Landing Pattern: Left 600'
Runway Surface: Sod

Lighting: None

Telephone: WO 8-2938
Repairs: Minor
Fuel: 80/87

Weather Service: Phone Peoria 7-8160

Meals: No
Remarks:



RADIO FACILITIES

Facility Name:	Brng	Dist	Freq	Ident	Code
LF			(NONE)		
VOR			(NONE)		



MARION - WILLIAMSON COUNTY
Elevation: 472'
From City: 4.6 mi. WNW of Marion
Operator: Aeroflite Inc.

Manager: Charles C. Stoker

Landing Pattern: Left 800'
Runway Surface: Concrete & Turf & Bituminous
Lighting: Yes, beacon, obstructions

Telephone: Wyandotte 3-2764
Repairs: Yes
Fuel: 80/87, 100/130

Weather Service: Ozark Teletype on Field

Meals: Yes
Remarks: Unicom 122.8 Ozark Airlines 24 Hr. attendance, hangar storage Free tie down, rental cars

RADIO FACILITIES
Facility Name:

	Brng	Dist	Freq	Ident	Code
LF			(NONE)		
VOR			(NONE)		

MATTOON - COLES COUNTY

Elevation: 720'
From City: 5 mi. East of Mattoon
Operator: Beatty Flying Service

Manager: Croom Beatty III

Landing Pattern: Left 600'
Runway Surface: Turf & Bituminous

Lighting: EW runway & NE-SW runway beacon, obstruction light & wind tee
Telephone: Adams 4-7150
Repairs: Yes
Fuel: 80/87, 91/98, 100/130

Weather Service: Ozark Teletype on Field

Meals: Yes
Remarks: Ozark Airlines Unicom 122.8 24 Hr. Service. Hertz Rent-A-Car

RADIO FACILITIES

Facility Name:	Brng	Dist	Freq	Ident	Code
LF			(NONE)		
VOR			(NONE)		



MC LEANSBORO - MUNICIPAL
Elevation: 412'
From City: 1.5 mi. S of McLeansboro
Operator: City of McLeansboro

Manager: City of McLeansboro

Landing Pattern: Left 800'
Runway Surface: Bituminous

Lighting: No

Telephone: 6F4
Repairs: No
Fuel: 80/87

Weather Service: No

Meals: No
Remarks: Non-Commercial-Unattended

RADIO FACILITIES

Facility Name:

	Brng	Dist	Freq	Ident	Code
LF			(NONE)		
VOR			(NONE)		

METROPOLIS - MUNICIPAL

Elevation: 380'
From City: 2 mi. NNW of Metropolis
Operator: City of Metropolis

Manager: Hillis Golightly

Landing Pattern: Left 800'
Runway Surface: Turf & Bituminous

Lighting: N/S on request

Telephone: 8706
Repairs: No
Fuel: 80/87

Weather Service: Phone Paducah 2-1551

Meals: No
Remarks: Unicom 122.8

RADIO FACILITIES

Facility Name:

	Brng	Dist	Freq	Ident	Code
LF			(NONE)		
VOR			(NONE)		

MOLINE - GUSTAFSON SEAPLANE BASE
Elevation: 580'
From City: 3.5 mi. S of Moline
Operator: Martin W. Gustafson

Manager: Martin W. Gustafson

Landing Pattern: Contact Quad City Tower Control, Left 400' E, Right 400' W
Runway Surface: River
Lighting: None
Telephone: Moline 2-6661
Repairs: None
Fuel: 80/87

Weather Service: Phone Moline 2-1726

Meals: None
Remarks: Contact Moline - Quad City Airport tower 332.0, 118.5 for landing instructions

RADIO FACILITIES

Facility Name:	Brng	Dist	Freq	Ident	Code
LF			(NONE)		
VOR			(NONE)		

MOLINE - QUAD CITY

Elevation: 590'
From City: 4 mi. S of Moline
Operator: Aeroline Flight Service

Manager: George N. Kirk–phone 4-6518

Landing Pattern: Tower Control
Runway Surface: Bituminous

Lighting: Yes, High intensity approach Runway 9, beacon
Telephone: 2-6841

Repairs: Yes
Fuel: 80/87, 100/130
Weather Service: Phone Moline 2-1726

Meals: Yes
Remarks: Served by United, Ozark Airlines
Tower Frequency 332, 118.5, 121.9 122.5, 126.7, 121.5

RADIO FACILITIES

Facility Name: MOLINE

	Brng	Dist	Freq	Ident	Code
LF	140°	10.7	224	MLI	·—··
VOR	029°	10.5	112.8	MLI	··





MONEE - SANGER
Elevation: 710'
From City: 3 mi. SE of Monee
Operator: Paul Sanger

Manager: Paul Sanger

Landing Pattern: Left 600'
Runway Surface: Turf

Lighting: None

Telephone: Logan 3-2415
Repairs: Part Time
Fuel: 80/87

Weather Service: Phone Chicago - Reliance 5-4144

Meals: None
Remarks: Name of Airport on Hangar. Wind Sock. Transportation to Monee

RADIO FACILITIES

Facility Name:

	Brng	Dist	Freq	Ident	Code
LF			(NONE)		
VOR			(NONE)		

MONMOUTH - MUNICIPAL
Elevation: 770'
From City: 1.5 mi. NNE Monmouth
Operator: John Louck

Manager: John Louck

Landing Pattern: Left 600'
Runway Surface: Turf

Lighting: No

Telephone: 27
Repairs: Yes
Fuel: 80/87

Weather Service: Phone Moline 2-1726

Meals: No
Remarks: Closed Sundays

RADIO FACILITIES

Facility Name:

	Brng	Dist	Freq	Ident	Code
LF			(NONE)		
VOR			(NONE)		



MORRIS - MUNICIPAL
Elevation: 588'
From City: 4.5 mi. N of Morris
Operator: Morris Flying Service, Inc.

Manager: Frank Hansen

Landing Pattern: Left 600'
Runway Surface: Turf & Bituminous

Lighting: Runway N-S, beacon

Telephone: Whitney 2-0777
Chicago, Franklin 2-3381
Repairs: Yes
Fuel: 80/87, 100/130
Weather Service: Direct line to Joliet

Meals: Snack bar
Remarks: Unicom 122.8

RADIO FACILITIES
Facility Name:

	Brng	Dist	Freq	Ident	Code
LF			(NONE)		
VOR			(NONE)		

MT. CARMEL - MUNICIPAL

Elevation: 430'
From City: 13.7 mi. NNE of Mt. Carmel
Operator: Fullop Flying Service

Manager: Joe Fullop, Jr.

Landing Pattern: Left 600'
Runway Surface: Bituminous

Lighting: No

Telephone: St. Francesville 70
Repairs: No
Fuel: 80/87

Weather Service: Phone Evansville
HA 5-5549

Meals: No
Remarks:



RADIO FACILITIES

Facility Name:

	Brng	Dist	Freq	Ident	Code
LF			(NONE)		
VOR			(NONE)		



MT. VERNON - MUNICIPAL
Elevation: 465'
From City: 2.5 mi. ENE of Mt. Vernon
Operator: Outland Aviation

Manager: Earl Outland

Landing Pattern: Left 800'
Runway Surface: Turf & Bituminous

Lighting: Yes - Beacon
Telephone: Chestnut 4-2243
Repairs: Yes
Fuel: 80/87, 100/130

Weather Service: Phone St. Louis
Pershing 1-6660 Teletype

Meals: No
Remarks: 24 Hr. Service
Unicom 122.8

RADIO FACILITIES
Facility Name:

	Brng	Dist	Freq	Ident	Code
LF			(NONE)		
VOR			(NONE)		

MOWEAQUA - HILVETY
Elevation: 650'
From City: 2.8 mi. NE of Moweaqua
Operator: Owen Hilvety

Manager: Owen Hilvety

Landing Pattern: Left 600'
Runway Surface: Turf

Lighting: No

Telephone: 2561
Repairs: No
Fuel: 80/87

Weather Service: Phone Springfield LA 3-5812

Meals: No
Remarks:



RADIO FACILITIES

Facility Name:	Brng	Dist	Freq	Ident	Code
LF			(NONE)		
VOR			(NONE)		

NORTHBROOK - SKY HARBOR

Elevation: 660'
From City: 1.6 mi. NW of Northbrook
Operator: Mid-States Aviation Corp.

Manager: William R. Turgeon

Landing Pattern: Left 500'
Runway Surface: Asphalt & Cinders

Lighting: Runway NS-EW

Telephone: Northbrook Crestwood 2-4000, Chicago Independence 3-1234
Repairs: Yes
Fuel: 80/87, 91/98, 100/130
Weather Service: Phone Chicago - Gladstone 1-1777
Meals: Yes
Remarks: Unicom 122.8
Teletype in flight office
Hertz Rent-A-Car

RADIO FACILITIES

Facility Name:

	Brng	Dist	Freq	Ident	Code
LF			(NONE)		
VOR			(NONE)		

OLNEY - NOBLE
Elevation: 470'
From City: 4.8 mi. West
Operator: Robt. McGregor

Manager: Robt. McGregor

Landing Pattern: Left 600'
Runway Surface: Bituminous

Lighting: Yes, and beacon

Telephone: Ex 2-0241
Repairs: Yes
Fuel: 80/87, 91/98, 100/115

Weather Service: Phone Evansville
HA 5-5549

Meals: Yes
Remarks:

RADIO FACILITIES

Facility Name:	Brng	Dist	Freq	Ident	Code
LF			(NONE)		
VOR			(NONE)		



OLNEY - ULRICH
Elevation: 537'
From City: 1.8 mi. ESE of Olney
Operator: Ernest Ulrich

Manager: Ernest Ulrich

Landing Pattern: Left 600'
Runway Surface: Turf & Oiled Surface

Lighting: No

Telephone: Express 3-4306
Repairs: No
Fuel: 80/87

Weather Service: Phone Evansville HA 5-5549

Meals: No
Remarks: Unattended. New Airport Site 5 miles West of this field.

RADIO FACILITIES
Facility Name:

	Brng	Dist	Freq	Ident	Code
LF			(NONE)		
VOR			(NONE)		

OTTAWA

Elevation: 615'
From City: 1 mi. NNW of Ottowa
Operator: Julius Corsini

Manager: Julius Corsini

Landing Pattern: Right 600' S; All others Left 600'
Runway Surface: Turf
Lighting: No

Telephone: Hempstead 3-1800
Repairs: Yes
Fuel: 80/87, 91/96

Weather Service: Phone Joliet Saratoga 5-1442

Meals: Yes
Remarks: Right hand traffic on South runway

RADIO FACILITIES

Facility Name:	Brng	Dist	Freq	Ident	Code
LF			(NONE)		
VOR			(NONE)		





PARIS - STEWART

Elevation: 742'
From City: 0.3 mi. South of Paris
Operator: J. O. Stewart

Manager: J. O. Stewart

Landing Pattern: Left 800'
Runway Surface: Turf & Rock Base

Lighting: Yes

Telephone: 4-3365
Repairs: No
Fuel: 80/87

Weather Service: Phone Terre Haute, Ind. Cr. 2704

Meals: No
Remarks: Low frequency receiver for weather aid. Automobile maintained for visitors' convenience.

RADIO FACILITIES

Facility Name:

	Brng	Dist	Freq	Ident	Code
LF			(NONE)		
VOR			(NONE)		

PECATONICA
Elevation: 750'
From City: 1 mi. N of Pecatonica
Operator: W. N. Harris

Manager: W. N. Harris

Landing Pattern: Left 600'
Runway Surface: Turf

Lighting: No

Telephone: Cedar 9-1239
Repairs: Yes
Fuel: 80/87

Weather Service: Phone Rockford WO 3-8518

Meals: No
Remarks:



RADIO FACILITIES

Facility Name:	Brng	Dist	Freq	Ident	Code
LF			(NONE)		
VOR			(NONE)		

PEKIN

Elevation: 505'
From City: 3 mi. S of Pekin
Operator: R. J. Snell

Manager: R. J. Snell

Landing Pattern: Left 600'
Runway Surface: Turf

Lighting: Runway NW-SE

Telephone: 6-1081
Repairs: Yes
Fuel: 80/87, 91/98

Weather Service: Phone Peoria 7-8160

Meals: No
Remarks: Unicom 122.8

RADIO FACILITIES

Facility Name:

	Brng	Dist	Freq	Ident	Code
LF			(NONE)		
VOR			(NONE)		

PEORIA - MT. HAWLEY
Elevation: 800'
From City: 6.4 mi. N of Peoria
Operator: Howard Aviation Inc.

Manager: F. C. McLaughlin

Landing Pattern: Left 600'
Runway Surface: Turf

Lighting: Runway NE-SW

Telephone: 682-5416 (Number effective Sept., 1960)
Repairs: Yes
Fuel: 80/87, 91/98

Weather Service: Phone Peoria 7-8160

Meals: Yes
Remarks:

RADIO FACILITIES

Facility Name:	Brng	Dist	Freq	Ident	Code
LF			(NONE)		
VOR			(NONE)		



PEORIA - MUNICIPAL

Elevation: 659'
From City: 4.8 mi. WSW of Peoria
Operator: Byerly Aviation Co.

Manager: DeWitt Collins

Landing Pattern: Tower Control
Runway Surface: Concrete

Lighting: Yes, beacon

Telephone: 7-6174
Repairs: Yes
Fuel: 80/87, 91/98, 100/130

Weather Service: Phone Peoria 7-8160

Meals: Yes
Remarks: Served by American Airlines, TWA. Ozark.Tower 278, 119.1 FAA Tower 7-1711

RADIO FACILITIES

Facility Name: PEORIA

	Brng	Dist	Freq	Ident	Code
LF	178°	2.4	356	PIA	·-- ·-·
VOR	098°	5.1	115.2	PIA	·-

PEOTONE
Elevation: 725'
From City: West Edge
Operator: Paul Rathje, Jr.

Manager: Paul Rathje, Jr.

Landing Pattern: Left 600' N, Right 600' S runway
Runway Surface: Turf
Lighting: None

Telephone: Blackburn 8-3510
Home: Pilgrim 6-7097
Repairs: Yes
Fuel: 80/87
Weather Service: Phone Chicago Reliance 5-4144

Meals: None
Remarks: Free Transportation to Motel and Restaurant



RADIO FACILITIES

Facility Name:	Brng	Dist	Freq	Ident	Code
LF			(NONE)		
VOR			(NONE)		



PLAINFIELD - GEORGE FIELD

Elevation: 670'
From City: 3 mi. 90°
Operator: Norm Wolf

Manager: Nick Kucki

Landing Pattern: Left 600'
Runway Surface: Turf

Lighting: No

Telephone: General 6-6786
Repairs: Yes
Fuel: 80/87

Weather Service: Phone Joliet
Saratoga 5-1442

Meals: No
Remarks:

RADIO FACILITIES

Facility Name:	Brng	Dist	Freq	Ident	Code
LF				(NONE)	
VOR				(NONE)	

POLO - HAMILTON

Elevation: 895'
From City: 2.3 mi. NE of Polo
Operator: Polo Air Service

Manager: Richard Ritenour

Landing Pattern: Left 600'
Runway Surface: Turf

Lighting: Runway N-S on request

Telephone: 6-4371
Repairs: Yes
Fuel: 80/87, 100/130

Weather Service: Phone Rockford
WO 3-8518

Meals:
Remarks: Unicom 122.8
Courtesy car

RADIO FACILITIES

Facility Name:	Brng	Dist	Freq	Ident	Code
LF			(NONE)		
VOR			(NONE)		



PRINCETON - PIPER

Elevation: 625'
From City: 1.5 mi. E of Princeton
Operator: Marvin C. May

Manager: Marvin C. May

Landing Pattern: Left 600'
Runway Surface: Turf

Lighting: No

Telephone: 2-7151
Repairs: Yes
Fuel: 80/87

Weather Service: Phone Peoria 7-8160

Meals: No
Remarks:

RADIO FACILITIES

Facility Name:

	Brng	Dist	Freq	Ident	Code
LF			(NONE)		
VOR			(NONE)		

QUINCY - BALDWIN FIELD

Elevation: 769'
From City: 10.5 mi. E of Quincy
Operator: Business Aircraft, Inc.

Manager: Miles Berrier

Landing Pattern: Left 600'
Runway Surface: Concrete

Lighting: Yes, beacon

Telephone: Turner 5-3241
Repairs: Yes
Fuel: 80/87, 91/98, 100/130

Weather Service: Phone Turner 5-3251
INSAC

Meals: Yes
Remarks: Served by Ozark Airlines
ILS 110.3

RADIO FACILITIES

Facility Name: QUINCY

	Brng	Dist	Freq	Ident	Code
LF	034°	4.4	293	UIN	··
VOR	029°	7.4	115.6	UIN	··

RANTOUL - CHANUTE AFB
Elevation: 737'
From City: SE Edge of Rantoul
Operator: USAF

Manager: USAF

Landing Pattern: Tower Control
Runway Surface: Concrete

Lighting: Yes, beacon

Telephone: TW 2-3111
Repairs:
Fuel:

Weather Service: On field

Meals:
Remarks: U.S. Air Force. For Emergency Use Only. GCA available thru tower

RADIO FACILITIES
Facility Name: RANTOUL

	Brng	Dist	Freq	Ident	Code
RBN	270°	1.3	281	RAN	
VOR	267°	9.3	114.0	RAN	

RICHTON PARK - GOVERNOR'S AIRPARK

Elevation: 750'
From City: 1 mi. SSW of Richton Park
Operator: Midwest Aircraft Sales, Inc.

Manager: Mrs. Walter Thielman

Landing Pattern: Left 600'
Runway Surface: Turf

Lighting: No

Telephone: Pilgrim 8-6888
Repairs: Yes
Fuel: 80/87, 91/98

Weather Service: Phone Chicago - Reliance 5-4144

Meals: Yes
Remarks:

RADIO FACILITIES

Facility Name:

	Brng	Dist	Freq	Ident	Code
LF			(NONE)		
VOR			(NONE)		



ROBINSON - MUNICIPAL

Elevation: 500'
From City: 5 mi. E of Robinson
Operator: City of Robinson

Manager: Charles Simons

Landing Pattern: Left 600'
Runway Surface: Turf and Bituminous

Lighting: No. To be installed soon on E-W
Telephone: Palestine Juno 6-2538
Repairs: No
Fuel: 80/87

Weather Service: Phone Evansville HA 5-5549

Meals: No
Remarks: Occasionally unattended

RADIO FACILITIES

Facility Name:

	Brng	Dist	Freq	Ident	Code
LF			(NONE)		
VOR			(NONE)		

ROCHELLE
Elevation: 780'
From City: 2 mi. S of Rochelle
Operator: Clarence Staton and Don Paul

Manager: Clarence Staton & Don Paul

Landing Pattern: Left 600'
Runway Surface: Turf and Gravel

Lighting: No

Telephone: 752 M
Repairs: Yes
Fuel: 80/87

Weather Service: Phone Rockford
WO 3-8518

Meals:
Remarks:

RADIO FACILITIES

Facility Name:

	Brng	Dist	Freq	Ident	Code
LF			(NONE)		
VOR			(NONE)		

ROCKFORD - COTTONWOOD

Elevation: 745'
From City: Edge WNW of Rockford
Operator: George D. Summers

Manager: George D. Summers

Landing Pattern: Left 800' N runway
Right 800' S runway
Runway Surface: Turf
Lighting: No

Telephone: Woodland 3-8029
Repairs: No
Fuel: 80/87

Weather Service: Phone Rockford
WO 3-8518

Meals: No
Remarks: Occasionally unattended

RADIO FACILITIES

Facility Name:

	Brng	Dist	Freq	Ident	Code
LF			(NONE)		
VOR			(NONE)		

ROCKFORD - GREATER ROCKFORD

Elevation: 734'
From City: 4.7 mi. S of Rockford
Operator: Butler Aviation
Northern Illinois Aviation
Manager: Robert Selfridge - phone WO 5-8639

Landing Pattern: Tower Control
Runway Surface: Bituminous

Lighting: Yes, High-Intensity Approach Rwy. 36, beacon
Telephone: WO 8-7133, WO 5-4912
Repairs: Yes
Fuel: 80/87, 91/98, 100/130

Weather Service: Phone WO 3-8518

Meals: Yes
Remarks: Ozark, North Central Airlines
Control tower 362, 118.3
Unicom 123.0

RADIO FACILITIES

Facility Name: ROCKFORD

	Brng	Dist	Freq	Ident	Code
LF			(NONE)		
VOR	110°	6.0	116.5	RFD	

ROCKFORD - MACHESNEY
Elevation: 732'
From City: 6 mi. NNE of Rockford
Operator: F. E. Machesney

Manager: F. E. Machesney

Landing Pattern: Left 800'
Runway Surface: Turf & Limestone

Lighting: No

Telephone: TR 7-7411
Repairs: Yes
Fuel: 80/87, 91/98

Weather Service: Phone Rockford
WO 3-8518

Meals: Yes
Remarks: Unicom 122.8

RADIO FACILITIES
Facility Name:

	Brng	Dist	Freq	Ident	Code
LF			(NONE)		
VOR			(NONE)		

ROCKTON - WAGON WHEEL AIRPARK

Elevation: 800'
From City: 1.5 mi. S of Rockton
Operator: Walter A. Williamson

Manager: Walter A. Williamson

Landing Pattern: Left 800'
Runway Surface: Bituminous

Lighting: Yes

Telephone: Rockton 2-8261
Repairs: No
Fuel:

Weather Service: Phone Rockford WO 3-8518

Meals: Yes
Remarks: Wagon Wheel Lodge adjacent to flight strip

RADIO FACILITIES

Facility Name:	Brng	Dist	Freq	Ident	Code
LF			(NONE)		
VOR			(NONE)		

SALEM - LECKRONE FIELD

Elevation: 570'
From City: 1.9 mi. NW of Salem
Operator: Chas. Wells - Salem Air Service
Manager: Chas. Wells

Landing Pattern: Left 800'
Runway Surface: Turf & Bituminous

Lighting: Runway N-S until 2400, beacon

Telephone: 26
Repairs: Yes
Fuel: 80/87, 91/98

Weather Service: Phone Vandalia 478

Meals: No
Remarks: Unicom 122.8

RADIO FACILITIES

Facility Name:

	Brng	Dist	Freq	Ident	Code
LF			(NONE)		
VOR			(NONE)		

SANDWICH
Elevation: 670'
From City: 1.8 mi. WSW of Sandwich
Operator: Franklyn Ament

Manager: Franklyn Ament

Landing Pattern: Left 600'
Runway Surface: Turf

Lighting: No

Telephone: 7411
Repairs: Yes
Fuel: 80/87, 91/98

Weather Service: Phone Chicago – Reliance 5-4144

Meals: No
Remarks: Unicom 122.8



RADIO FACILITIES

Facility Name:	Brng	Dist	Freq	Ident	Code
LF			(NONE)		
VOR			(NONE)		

SAVANNA - STRANSDALE AIR PARK

Elevation: 613'
From City: 3.5 mi. SSE of Savanna
Operator: Gorman Flying Service

Manager: Howard Gorman

Landing Pattern: Left 600'
Runway Surface: Turf

Lighting: No

Telephone: 8765
Repairs: Yes
Fuel: 80/87

Weather Service: Phone Moline 2-1726

Meals: No
Remarks:

RADIO FACILITIES

Facility Name:

	Brng	Dist	Freq	Ident	Code
LF			(NONE)		
VOR			(NONE)		

SHELBYVILLE - SHELBY COUNTY

Elevation: 618'
From City: 2.5 mi. W of Shelbyville
Operator: Reed's Flying Service

Manager: Juanita Reed

Landing Pattern: Left 800'
Runway Surface: Turf

Lighting: Flares on request

Telephone: County 7433
Repairs: No
Fuel: 80/87

Weather Service: Phone Springfield LA 3-5812

Meals: No
Remarks: Attended 24 Hrs.

RADIO FACILITIES

Facility Name:

	Brng	Dist	Freq	Ident	Code
LF			(NONE)		
VOR			(NONE)		





SPRINGFIELD - CAPITAL

Elevation: 592'
From City: 3.2 mi. NW of Springfield
Operator: Capitol Aviation, Inc.

Manager: Al Shuster

Landing Pattern: Tower Control
Runway Surface: Concrete

Lighting: Yes, beacon

Telephone: KI 4-3431 & LA 8-7551
Repairs: Yes
Fuel: 80/87, 91/98, 100/130, 115/145

Weather Service: Weather bureau on field. Phone LA 3-5812

Meals: Yes
Remarks: Air National Guard Base - Military Service Tower Frequencies 121.3 and 239. Approach Control 121.3 mc
VOR on 112.7 mc MLFR on 323 kc

RADIO FACILITIES

Facility Name: SPRINGFIELD

	Brng	Dist	Freq	Ident	Code
LF	027°	5.1	323	SPI	···/··-
VOR	216°	3.7	112.7	SPI	··
ILS			109.5		

SPRINGFIELD - SOUTHWEST

Elevation: 606'
From City: 3 mi. SW of Springfield
Operator: Springfield Aircraft Sales & Service
Manager: John Brandis

Landing Pattern: Left 600'
Runway Surface: Turf & Shale

Lighting: Yes, on request

Telephone: KI 4-9433
Repairs: Yes
Fuel: 80/87, 100/130

Weather Service: Phone Springfield LA 3-5812

Meals: Yes
Remarks: Unicom 122.8 until 2000



RADIO FACILITIES

Facility Name:

	Brng	Dist	Freq	Ident	Code
LF			(NONE)		
VOR			(NONE)		

STERLING-ROCK FALLS - WHITESIDE CO.

Elevation: 645'
From City: 2.7 mi. S of Rock Falls
Operator: O'Raurke Flying Service

Manager: Robert O'Raurke

Landing Pattern: Left 600'
Runway Surface: Bituminous & Turf

Lighting: Runway N-S, beacon

Telephone: Main 5-3750
Repairs: Yes
Fuel: 80/87

Weather Service: Phone Moline 2-1726

Meals: No
Remarks: Unicom 122.8

RADIO FACILITIES

Facility Name:	Brng	Dist	Freq	Ident	Code
LF			(NONE)		
VOR			(NONE)		

STOCKTON

Elevation: 940'
From City: 1.9 mi. SSE of Stockton
Operator: Stockton Flying Service

Manager: John L. Coppernoll

Landing Pattern: Left 600'

Runway Surface: Turf

Lighting: No

Telephone: Rural 3514
Repairs: Yes
Fuel: 80/87

Weather Service: Phone Rockford
WO 3-8518

Meals: No
Remarks: Runway rolling

RADIO FACILITIES

Facility Name:	Brng	Dist	Freq	Ident	Code
LF			(NONE)		
VOR			(NONE)		



STREATOR

Elevation: 650'
From City: ENE Edge of Streator
Operator: Kline S. Proud

Manager: Kline S. Proud

Landing Pattern: Left 600'
Runway Surface: Turf, E-W Oiled Surface

Lighting: Runway E-W until 2400

Telephone: 2-9090
Repairs: Yes
Fuel: 80/87 91/98

Weather Service: Phone Chicago - Reliance 5-4144

Meals: No
Remarks: Unicom 122.8
Operator on field 24 hrs. per day

RADIO FACILITIES

Facility Name:

	Brng	Dist	Freq	Ident	Code
LF			(NONE)		
VOR			(NONE)		

SYCAMORE
Elevation: 840'
From City: ESE Edge of Sycamore
Operator: Swanson Aero Service

Manager: Carl R. Swanson

Landing Pattern: Right 600' NW runway; All others Left 600'
Runway Surface: Turf

Lighting: No

Telephone: 3905
Repairs: Yes
Fuel: 80/87

Weather Service: Phone Chicago - Reliance 5-4144

Meals: No
Remarks: Use runways only.



RADIO FACILITIES

Facility Name:	Brng	Dist	Freq	Ident	Code
LF			(NONE)		
VOR			(NONE)		



TAYLORVILLE - MUNICIPAL

Elevation: 612'
From City: 1.8 mi. WSW of Taylorville
Operator: Central Illinois Aviation Co.

Manager: E. Morthole

Landing Pattern: Left 600'
Runway Surface: Bituminous

Lighting: Yes, beacon

Telephone:
Repairs: Yes
Fuel: 80/87

Weather Service: Phone Springfield LA 3-5812

Meals: No
Remarks:

RADIO FACILITIES

Facility Name:	Brng	Dist	Freq	Ident	Code
LF			(NONE)		
VOR			(NONE)		

TINLEY PARK - PROSPERI
Elevation: 695'
From City: 1.7 mi. SSW Tinley Park
Operator: LaGrange Aviation
Kellogg 2-3835
Manager: Edward Prosperi

Landing Pattern: Left 600'
Runway Surface: Turf

Lighting: No

Telephone: Kellogg 2-4616
Repairs: Yes
Fuel: 80/87, 91/98

Weather Service: Phone Chicago - Reliance 5-4144

Meals: No
Remarks: Unicom 122.8

RADIO FACILITIES

Facility Name:	Brng	Dist	Freq	Ident	Code
LF			(NONE)		
VOR			(NONE)		



TUSCOLA
Elevation: 650'
From City: 1 mi. SW of Tuscola
Operator: Earl M. Adkisson

Manager: Earl M. Adkisson

Landing Pattern: Left 600'
Runway Surface: Turf

Lighting: No

Telephone: 1037
Repairs: Yes
Fuel: 80/87

Weather Service: Phone Springfield LA 3-5812

Meals: No
Remarks:

RADIO FACILITIES

Facility Name:	Brng	Dist	Freq	Ident	Code
LF			(NONE)		
VOR			(NONE)		

URBANA - ILLINI
Elevation: 740'
From City: 1 mi. N of Urbana
Operator: Louis Dyson

Manager: Louis Dyson

Landing Pattern: Left 600'
Runway Surface: Turf

Lighting: Runway E-W on request

Telephone: Empire 7-5123
Repairs: Yes
Fuel: 80/87, 91/98

Weather Service: Phone Springfield LA 3-5812. U of I Teletype Phone Fleetwood 2-4239
Meals: No
Remarks: Unicom 122.8

RADIO FACILITIES

Facility Name:	Brng	Dist	Freq	Ident	Code
LF			(NONE)		
VOR			(NONE)		

UTICA - STARVED ROCK AIRPARK

Elevation: 460'
From City: 1 mi. SE of Utica
Operator: Starved Rock Air Park, Inc.

Manager: Walter H. Hahn

Landing Pattern: Right 600' W runway, Left 600' E runway
Runway Surface: Turf
Lighting: No

Telephone: Ottowa Hempstead 3-1800
Repairs: No
Fuel: 80/87

Weather Service: Phone Chicago Gladstone 1-1777

Meals: State Park Lodge
Remarks: Closed during winter months. Cable cars available to Park. Service Fee $1.00 per plane.

RADIO FACILITIES

Facility Name:

	Brng	Dist	Freq	Ident	Code
LF			(NONE)		
VOR			(NONE)		

VANDALIA - MUNICIPAL
Elevation: 532'
From City: 4.4 mi. NW of Vandalia
Operator: Ted Matusewic

Manager: Ted Mausewic

Landing Pattern: Left 800'
Runway Surface: Turf & Bituminous

Lighting: Runway N-S on request - call Vandalia radio, beacon
Telephone: 1997
Repairs: Yes
Fuel: 80/87

Weather Service: FAA Communication Station on field Phone 478

Meals: No
Remarks: Landing Fee



RADIO FACILITIES
Facility Name: VANDALIA

	Brng	Dist	Freq	Ident	Code
LF			(NONE)		
VOR	179°	8.5	114.3	VLA	



VINCENNES, IND. - O'NEAL
Elevation: 415'
From City: 1.5 mi. W of Vincennes, Ind.
Operator: O'Neal Aviation Corp.

Manager: J. Earl Leach

Landing Pattern: Left 800'

Runway Surface: Turf
Lighting: No

Telephone: Vincennes Tuxedo 4-9077
Repairs: Yes
Fuel: 80/87

Weather Service: Phone Evansville HA 5-5549

Meals: Yes
Remarks: Motel on field

RADIO FACILITIES

Facility Name:	Brng	Dist	Freq	Ident	Code
LF			(NONE)		
VOR			(NONE)		

WAUKEGAN
Elevation: 725'
From City: 3.5 mi. NW of Waukegan
Operator: Wayne K. Carpenter

Manager: Wayne K. Carpenter

Landing Pattern: Left 800'
Runway Surface: Turf

Lighting: Flares on request

Telephone: Majestic 3-3443
Repairs: Yes
Fuel: 80/87, 91/98

Weather Service: Phone Chicago - Gladstone 1-1777

Meals: No
Remarks: Unicom 122.8



RADIO FACILITIES

Facility Name:	Brng	Dist	Freq	Ident	Code
LF			(NONE)		
VOR			(NONE)		

WAUKEGAN - MEMORIAL

Elevation: 718'
From City: 5 mi. NNW of Waukegan
Operator: Waukegan Port District

Manager: Floyd Goerler

Landing Pattern: Left 800'
Runway Surface: Bituminous

Lighting: Runway NE-SW, beacon

Telephone: Cherry 4-0055
Repairs: Yes
Fuel: 80/87, 100/130

Weather Service: Phone Chicago
Gladstone 1-1777

Meals: No
Remarks: Unicom 122.8
Runway under construction

RADIO FACILITIES

Facility Name:

	Brng	Dist	Freq	Ident	Code
LF			(NONE)		
VOR			(NONE)		

WEST CHICAGO - DU PAGE COUNTY
Elevation: 760'
From City: 3 mi. NW of West Chicago
Operator: Fox Valley Aviation Corp.

Manager: William R. Donahue

Landing Pattern: Left 600'

Runway Surface: Concrete NE-SW & NW-SE
Lighting: Yes, beacon
Telephone: Juno 4-6700
Repairs: Yes
Fuel: 80/87, 91/98, 100/130

Weather Service: Phone Chicago - Gladstone 1-1777

Meals: Yes
Remarks: Unicom 122.8
F.A.A. District Office on field
Teletype in office. Wind tee
E-W runway under construction.

RADIO FACILITIES
Facility Name:

	Brng	Dist	Freq	Ident	Code
LF			(NONE)		
VOR			(NONE)		



WHEELING - CHICAGOLAND

Elevation: 668'
From City: 3.8 NNW of Wheeling
Operator: Chicagoland Airport, Inc.

Manager: Arthur W. Schelter

Landing Pattern: Left 500'
Runway Surface: Turf, H.S.

Lighting: Runway NE-SW, beacon

Telephone: Newton 4-3460
Repairs: Yes
Fuel: 80/87, 100/130

Weather Service: Phone Chicago - Gladstone 1-1777

Meals: Yes
Remarks: Unicom 122.8
Teletype

RADIO FACILITIES

Facility Name: NORTHBROOK

	Brng	Dist	Freq	Ident	Code
LF			(NONE)		
VOR		ON	FIELD		
Omni			113.0	OBK	

WHEELING - PAL-WAUKEE

Elevation: 642'
From City: 2 mi. SSE of Wheeling
Operator: George J. Priester Aviation Service
Manager: George J. Priester

Landing Pattern: Right 1000' R runway, Left 700' L runway
Runway Surface: Asphalt sealcoat

Lighting: Runway NE-SW, beacon
Telephone: Lehigh 7-1200
Repairs: Yes
Fuel: 80/87, 100/130

Weather Service: Phone Chicago - Gladstone 1-1777

Meals: Yes
Remarks: Unicom 122.8
Salley's Flying Club
Vick Jacob's Flying Service
Teletype in office

RADIO FACILITIES

Facility Name:

	Brng	Dist	Freq	Ident	Code
LF			(NONE)		
VOR			(NONE)		



WOODDALE - MOODY - WOODDALE

Elevation: 700'
From City: 1.3 mi. NNE of Wooddale
Operator: Moody Bible Institute

Manager: Paul Wertheimer

Landing Pattern: O'Hare Tower Control
Runway Surface: Turf

Lighting: No

Telephone: Porter 6-9748 & 6-0616
Repairs: No
Fuel: 80/87

Weather Service: Phone Chicago - Gladstone 1-1777

Meals: No
Remarks: Closed Saturday and Sunday
Contact O'Hare tower before landing for instructions
Unicom 123.3

RADIO FACILITIES

Facility Name:

	Brng	Dist	Freq	Ident	Code
LF			(NONE)		
VOR			(NONE)		

WOODHULL - LITTON
Elevation: 800'
From City: 1.2 mi. WNW of Nekoma
Operator: Everett Litton

Manager: Everett Litton

Landing Pattern: Left 600'
Runway Surface: Turf

Lighting: No

Telephone: YE 4-2748
Repairs: No
Fuel: 80/87

Weather Service: Phone Moline 2-1726

Meals: No
Remarks:



RADIO FACILITIES

Facility Name:

	Brng	Dist	Freq	Ident	Code
LF			(NONE)		
VOR			(NONE)		



WOODSTOCK - MASS

Elevation: 890'
From City: 1.5 mi. Northwest
Operator: Frank Mass

Manager: Frank Mass

Landing Pattern: Left 600'
Runway Surface: Turf

Lighting: Yes

Telephone: Federal 8-3040
Repairs: No
Fuel: 80/87

Weather Service: Phone Rockford WO 3-8518

Meals: No
Remarks: Motel in conjunction with airport

RADIO FACILITIES

Facility Name:

	Brng	Dist	Freq	Ident	Code
LF			(NONE)		
VOR			(NONE)		

LIGHT GUN SIGNALS

COLOR AND TYPE OF SIGNAL	On the ground.	In flight.
STEADY GREEN	Clear for take-off.	Cleared to land.
FLASHING GREEN	Cleared to taxi.	Return for landing (to be followed by steady green at proper time).
STEADY RED	Stop.	Give way to other aircraft and continue circling.
FLASHING RED	Taxi clear of landing area (runway) in use.	Airport unsafe—do not land.
FLASHING WHITE	Return to starting point on airport.	
ALTERNATING RED & GREEN	General Warning Signal—Exercise Extreme Caution.	

Phonetic Alphabet and Morse Code

Alfa . —	India . .	Quebec — — . —
Bravo — . . .	Juliett . — — —	Romeo . — .
Charlie — . — .	Kilo — . —	Sierra . . .
Delta — . .	Lima . — . .	Tango —
Echo .	Mike — —	Uniform . . —
Foxtrot . . — .	November — .	Victor . . . —
Golf — — .	Oscar — — —	Whiskey . — —
Hotel	Papa . — — .	Xray — . . —
		Yankee — . — —
		Zulu — — . .
		1 . — — — —
		2 . . — — —
		3 . . . — —
		4 . . . .
		5 . . .
		6 — . . . .
		7 — — . . .
		8 — — — . .
		9 — — — — .
		0 — — — — —

Sectional Aeronautical Charts

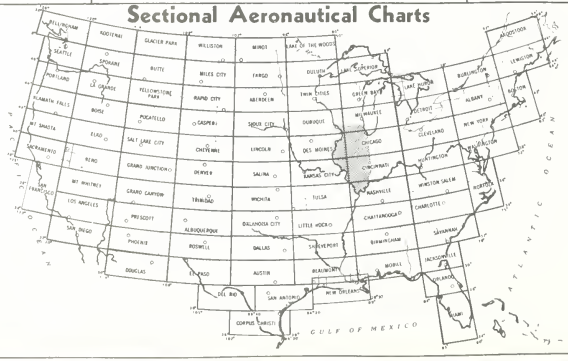

Sectional Aeronautical Charts, most of which cover 2° of Lat. and 6° of Long., may be obtained at 25c per copy from U. S. Coast & Geodetic Survey, Washington 25, D. C.. Charts cover areas indicated and take names from cities located where dots are shown.

RADIO INFORMATION IN ILLINOIS AND BORDERING STATES

LOCATION	IDENT.	VOR	LFR	NDB	ILS LOC	ILS LOM	ILS LMM	LOCAL	TOWER ADC	TOWER DPT	GND
ILLINOIS											
BELLEVILLE	BVX	----	---	362 W	----	---	---	----	----	----	----
BIBLE GROVE	BIB	109.0	---	---	----	---	---	----	----	----	----
BRADFORD	BOF	114.7	---	---	----	---	---	----	----	----	----
CENTRALIA	ENL	108.8 W	---	---	----	---	---	----	----	----	----
CHAMPAIGN	CMI	110.0	---	---	----	---	---	118.3	119.8	----	121.9
CHANUTE AFB	RAN	117.2	---	281	----	---	---	----	----	----	----
CHICAGO HEIGHTS	CGT	114.2	---	---	----	---	---	----	----	----	----
● CHICAGO (Midway)	MOW	----	350	---	109.9	219	201	118.7	119.5	West 119.9	121.7
(Midway)	MIX	----	---	---	109.5	---	---	----	123.7	East ----	----
(O'Hare)	ORD	111.6	---	---	109.7	394	230	118.1	119.0	125.4	121.9
(O'Hare)	OHA	----	---	---	110.1	368	---	----	125.7	West ----	----
(Meigs)	----	----	---	---	----	---	---	121.3	----	----	121.9
CORDOVA	CVA	113.2	---	---	----	---	---	----	----	----	----
DANVILLE	DNV	111.0	---	---	----	---	---	----	----	----	----
DECATUR	DEC	109.4	---	---	----	---	---	----	----	----	----
EFFINGHAM	EFF	----	272 W	---	----	---	---	----	----	----	----
GLENVIEW NAS	NBU	----	269	---	----	---	---	----	----	----	----
JOLIET	JOT	112.3	257	---	----	---	---	----	----	----	----
KEDZIE	EOZ	----	---	248 W	----	---	---	----	----	----	----
● MOLINE	MLI	112.8	224	---	110.3	215	201	118.5	118.5	----	121.9
NAPERVILLE	API	116.2	---	---	----	---	---	----	----	----	----
NORTHBROOK	DBK	113.0	---	---	----	---	---	----	----	----	----
● PEORIA	PIA	115.2	356	---	----	---	---	119.1	119.1	----	121.9
PEOTONE	EON	116.5	---	---	----	---	---	----	----	----	----
POLO	PLL	113.8	---	---	----	---	---	----	----	----	----
PONTIAC	PNT	109.6	---	---	----	---	---	----	----	----	----
QUINCY	UIN	115.6	---	293	110.3	---	308	----	----	----	----
ROBERTS	RBS	116.8 W	---	---	----	---	---	----	----	----	----
● ROCKFORD	RFD	110.8	---	---	----	---	---	118.3	118.3	----	121.9
ROCKFORD	RKF	----	---	275 W	----	---	---	----	----	----	----
SAMSVILLE	SAM	113.6	---	---	----	---	---	----	----	----	----
SCOTT AFB	BLV	112.2	407	---	----	---	---	----	----	----	----
SHERIDAN	FSN	----	---	326	----	---	---	----	----	----	----
● SPRINGFIELD	SPI	112.7	323	---	109.5	230	203	121.3	----	----	121.9
TROY	TOY	116.0	---	---	----	---	---	----	----	----	----
VANDALIA	VLA	114.3	---	---	----	---	---	----	----	----	----
INDIANA											
EVANSVILLE	EVV	113.3	---	---	109.9	219	201	118.7	118.7	----	121.9
● INDIANAPOLIS	IND	116.3	266	---	109.3	341	329	119.9	118.1	121.1	121.9
TERRE HAUTE	HUF	115.3	---	245	----	---	---	118.3	118.3	----	121.9

LOCATION	IDENT.	VOR	LFR	NDB	ILS LOC	ILS LOM	ILS LMM	LOCAL	TOWER ADC	TOWER DPT	GND
KENTUCKY											
PADUCAH	PUK	117.3	---	356	----	---	---	----	----	----	----
MISSOURI											
ADVANCE	AVN	----	317 W	---	----	---	---	----	----	----	----
● KANSAS CITY	MKC	112.6	359	---	109.9	219	201	118.3	119.5	118.1	121.9
LAKE	LAQ	---	---	385 W	----	---	---	----	----	----	----
● ST. LOUIS	STL	117.4	338	---	110.3	219	201	118.5	118.1	119.9	121.9
VICHY	VIH	117.7	---	400 W	----	---	---	----	----	----	----
IOWA											
BURLINGTON	BRL	111.4	---	---	----	---	---	----	----	----	----
DUBUQUE	DBQ	116.1	---	---	----	---	---	----	----	----	----
WISCONSIN											
JANESVILLE	JVL	111.2	---	---	----	---	---	----	----	----	----

T - Transmits only G - Guards only W - indicates facility without voice.

The ILS localizer identifier is preceded by a Morse Code "I"; the outer marker identifier is found by the first and second letters of the basic three-letter identifier; the middle marker identifier by the second and third letters.

All towers transmit and guard 121.5 mc EMERGENCY FREQ. (243.0 kc Military Emergency). Most towers operate following frequencies: 122.5 G, 3023.5 G, 257.8 T.

● ADDITIONAL FREQUENCIES

Chicago, Midway	278 T	118.4	119.2	126.18	122.7 G	3023.5 G					
D'Hare	332 T	126.18	125.0	122.6 G							
Meigs	286 T	257.8	3023.5 G								
Chicago Center (ARTC)	118.2	119.4	119.7	120.2	120.5	120.6	120.9	121.2	123.6	124.2	124.3
	124.5	124.6	124.7	125.1	126.5						
Moline, Quad City	332 T										
Peoria	278 T	126.18									
Rockford, Greater Rockford	362 T										
Springfield, Capitol	239 T										
St. Louis Center	118.4	118.8	120.3	120.4	120.6	120.8	121.5	123.7	123.9	124.1	124.3
(ARTC)	124.4	124.6	124.8	124.9	125.2	125.5	125.7	125.9	126.05	126.4	126.6
Kansas City Center	118.2	118.8	118.9	118.95	119.0	119.2	119.4	119.6	119.7	119.8	120.2
(ARTC)	120.4	120.6	121.1	121.5	123.6	123.8	124.0	124.2	124.4	125.0	125.1
	125.2	125.3	125.4	125.6	125.8	125.9	126.0	126.4			
Indianapolis Center	118.2	118.8	119.3	119.6	119.7	120.1	120.85	120.9	121.1	121.2	121.5
(ARTC)	123.8	124.1	124.8	124.9	125.2	125.3	125.4	126.0	126.4		

BROADCAST STATIONS IN ILLINOIS

CITY	CALL LETTERS	FREQ. (Kc.)	PWR. (Kw.)	TOWER LOC. FROM CITY	HOURS OF OP.
Alton	WDKZ	1570	1.00	3 mi. NW	Daytime
Anna	WRAJ	1440	0.50		
Aurora	WMRO	1280	0.25	In City	0630 - LS
Belleville	WIBV	1260	1.00	1 mile W	0600 - LS
Bloomington	WJBC	1230	0.25	1.5 mi. S	0530 - 2400
Cairo	WKRO	1490	0.25	2 mi. N	0600 - 2300
Canton	WBYS	1560	0.25	1 mi. SE	
Carbondale	WCIL	1020	1.00	2.5 mi. W	Daytime
Carmi	WRDY	1460	1.00	2 mi. WSW	0600 - LS
Carthage	WCAZ	990	1.00		Daytime
Centralia	WCNT	1210	1.00	4 mi. NNE	0600 - LS
Champaign	WDWS	1400	0.25	3 mi. S	0600 - 2400
Charleston	WEIC	1270	1.00		Daytime
Chicago	WBBM	780	50.00	20 mi. NW	Continuous
	WGN	720	50.00	21 mi. NW	0530 - 0100
	WJJD	1160	50.00	15 mi. NW	
Cicero	WHFC	1450	0.25		Continuous
Clinton	WHDW	1520	1.00	3.5 mi. S	LSR - LS
Danville	WDAN	1490	0.25	In City	0600 - 2330
Decatur	WDZ	1050	1.00	3.8 mi. SW	Daytime
De Kalb	WLBK	1360	0.50	N. Edge City	0600 - LS
Du Quoin	WDQN	1580	0.25		Daytime
East Moline	WDLM	960	1.00		Daytime
East St. Louis	WAMV	1490	0.25	1.5 mi. N	0700 - 2400
Effingham	WCRA	1090	0.25	1.5 mi. SW	0600 - LS
Elgin	WRMN	1410	0.50	1 mi. E	LSR - LS
Evanston	WNMP	1590	1.00		Daytime
Fairfield	WFIW	1390	0.50	2 mi. E	0600 - LS
Freeport	WFRL	1570	1.00	2 mi. NE	Daytime
Galesburg	WGIL	1400	0.25	2 mi. N	Continuous
	WAIK	1590	0.50		Daytime
Harrisburg	WEBQ	1240	0.25	1 mi. S	0600 - 2400
Harvard	WMCW	1600	0.50		Daytime
Harvey	WBEE	1570	1.00		Daytime
Herrin	WJPF	1340	0.25		Continuous
Jacksonville	WLDS	1180	1.00	2 mi. E	0615 - LS
Joliet	WJOL	1340	0.25	In City	Continuous
Kankakee	WKAN	1320	1.00	2.5 mi. NW	0600 - LS
Kewanee	WKEI	1450	0.10	1 mi. SW	0600 - 2400
La Grange	WTAQ	1300	0.50	3 mi. S	0400 - 2400
La Salle	WLPO	1220	1.00	2 mi. S	LSR - LS

CITY	CALL LETTERS	FREQ. (Kc.)	PWR. (Kw.)	TOWER LOC. FROM CITY	HOURS OF OP.
Lawrenceville	WAKO	910	0.50		Daytime
Lincoln	WPRC	1370	0.50	1 mi. SW	0500 - 1900
Litchfield	WSMI	1540	1.00	4 mi. E	LSR - LS
Macomb	WKAI	1510	0.25	1 mi. E	LSR - LS
Marion	WGGH	1150	5.00	1.5 mi. SW	0530 - LS
Mattoon	WLBH	1170	0.25	1.5 mi. N	0545 - LS
Metropolis	WMDK	920	1.00	1 mi. E	0500 - LS
Moline	WQUA	1230	0.25	2 mi. S	Continuous
Monmouth	WRAM	1330	1.00		Daytime
Mt. Carmel	WVMC	1360	0.50	1.5 mi. N	0600 - LS
Mt. Vernon	WMIX	940	1.00	4 mi. N	Daytime
Murphysboro	WINI	1420	0.50		Daytime
Oak Park	WDPA	1490	0.25		Continuous
Olney	WVLN	740	0.25	2 mi. S	LSR - LS
Ottawa	WCMY	1430	0.50	2 mi. E	Daytime
Paris	WPRS	1440	0.50		Daytime
Pekin	WSIV	1140	1.00	3 mi. NNE	0600 - LS
Peoria	WAAP	1350	1.00		Continuous
	WIRL	1290	5.00		Continuous
	WMBD	1470	5.00	9 mi. SE	0530 - 0030
	WPED	1020	1.00		Daytime
Pittsfield	WBBA	1580	0.25		Daytime
Quincy	WTAD	930	5.00	4 mi. SSW	0530 - 0005
Robinson	WTAY	1570	0.25		Daytime
Rockford	WRDK	1440	1.00	3 mi. ENE	0530 - 2300
	WRRR	1330	1.00		Daytime
Rock Island	WHBF	1270	5.00	5 mi. E	0557 - 2400
Salem	WJBD	1350	0.50		Daytime
South Beloit	WBEL	1380	5.00		Continuous
Sparta	WHCD	1230	0.25		Continuous
Springfield	WCVS	1450	0.25		Continuous
	WTAX	1240	0.25		Continuous
	WMAY	970	1.00	7 mi. NE	
			0.50		
Sterling	WSDR	1240	0.10	1 mi. ENE	Continuous
Streator	WIZZ	1250	0.50		Daytime
Taylorville	WTIM	1410	1.00	1 mi. SSE	0530 - 1800
Urbana	WKID	1580	0.25	2.7 mi. SE	LSR - LS
Waukegan	WKRS	1220	1.00	1.5 mi. W	
West Frankfort	WFRX	1300	1.00	1.5 mi. S	

LSR - LOCAL SUNRISE
LS - LOCAL SUNSET

U.S. AIR DEFENSE IDENTIFICATION ZONES AND DEFENSE AREAS.

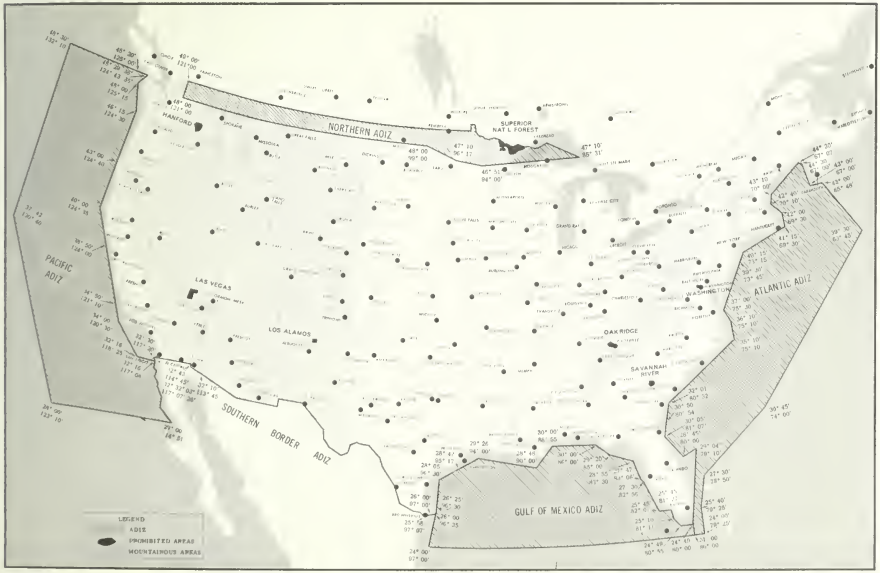

RESTRICTED LANDING AREAS

CAUTION: This restricted landing area listing is issued primarily for emergency purposes. It should be borne in mind that, as strictly personal-use facilities, there is absolutely no holding out by the certificate holder to the public of invitation to use them, keeping livestock off, mowing, rolling, smoothing, etc.; in fact – other than in emergencies, landing on a restricted landing area without prior permission or invitation probably would constitute technical legal trespass. Again, because of crop rotation the runway lengths and orientations here given may now or in the near future be obsolete.

The following RLAs are listed by city, county, owner, telephone number, location by distance and direction from town, and runway direction and length.

CITY	COUNTY	OWNER	TELEPHONE	LOCATION	RUNWAYS
Abingdon	Knox	Stanley P. Wolford	3-123	1 3/4 mi. 260°	E-W 1490
Adair	McDonough	The One-Twenty Club c/o R. A. Smith	24-3	2 mi. 130°	N-S 2155
Aledo	Mercer	George Gritton	Eliza 511	6 mi. 340° Joy	NE-SW 1090 NW-SE 1700
Aledo	Mercer	Leonard Thomas	Joy 3825	3 mi. 170°	E-W 1800
Alexander	Morgan	B. W. Negus	3721	Buffalo Prairie 1/2 mi. 330°	N-S 1600 E-W 1955
Alexis	Mercer	Elmer R. Pattison	Seaton 4054	8 mi. 180°	E-W 1560
Allerton	Vermilion	Russel C. Rowand	Sidell 98 F 14	Aledo 2 mi. 45°	N-S 1540
Alvin	Vermilion	H. A. Starr	Rossville 8-4424	2 1/2 mi. 270°	E-W 2700
Amboy	Lee	Clifford F. Albrecht	Ohio 2448	5 mi. 210°	NW-SE 1440
Anchor	McLean	Elmo R. Meiners	23-R2	2 1/2 mi. 180°	N-S 1570'
Anna	Union	Robert Kollehner	719 R	2 mi. 190°	NW-SE 1210
Annawan	Henry	Frank A. Beyer	Kewanee 2-0373	Jonesboro 5 mi. 225°	N-S 1600
Annawan	Henry	Rollin Heller	8-2173	6 mi. 350°	E-W 1400
Antioch	Lake	William W. Horton, Jr.	446 R	2 mi. 135°	N-S 1280
Antioch	Lake	Maurice W. Bown	559-J-1	3 mi. 200°	N-S 1350
Arcola	Douglas	Leslie Gilbert	Humboldt 4330	3 mi. 150°	N-S 2190
Arenzville	Cass	A. C. Hart	30 or 44	1 mi. 270°	E-W 1320
Armstrong	Hamilton	Roy Putnam	Collison 41-D	1/2 mi. 90° Hope	N-S 4000
Ashkum	Iroquois	Milton Widholm	90	1/2 mi. 90°	N-S 2035
Ashton	Lee	Edward Trompeter	75 R 4	1 mi. 270°	N-S 2120
Assumption	Shelby	Tom Beck	7509	5 mi. 105°	E-W 2080
Assumption	Christian	Wendell R. Price	None	3 1/2 mi. 300°	N-S 2200
Astoria	Fulton	John Campbell	171-W	1/4 mi. 270°	E-W 1920

CITY	COUNTY	OWNER	TELEPHONE	LOCATION	RUNWAYS
Atwood	Douglas	Dale C. Cooch	4863	3 mi. 10°	N-S 2310
Auburn	Sangamon	Ross McNaught	Virden 5107	2 mi. 225°	N-S 2000 N-S 1600 NE-SW 1600
Aurora	Kane	Harley R. Overton	6-2315	2 mi. 120°	NE-SW 1515
Avon	Warren	John E. Long	170 J	3 mi. 270°	E-W 2000
Avon	Warren	Howard W. Simmons	Prairie City 13 on 11	5 mi. 245°	E-W 2130
Avon	Warren	Kenneth F. Sailer	Hopkins 5-3359	3 mi. 270°	NE-SW 1330
Baldwin	Randolph	Raymond Redpath	Story 5-2476	2 mi. 90°	E-W 1320
Barrington	Cook	William R. Rose	Hazel 6-1032	5 mi. 190°	N-S 1760
Barry	Pike	Dale A. Klassing	Barry 5F 22	1/4 mi. 270°	E-W 1717
Barry	Pike	Joseph E. Gully	217-M 1	Kingston 1 1/2 mi. 230°	N-S 1225
Bartelso	Clinton	Bernard Brueggemann	14	1 1/4 mi. 185°	N-S 1400
Bartlett	DuPage	Vincent J. Gamelli	Tennyson 7-5951	1 mi. 150°	E-W 1230
Baylis	Pike	William R. Whitaker	Perry 2555	1 1/2 mi. 95°	NE-SW 1200
Beardstown	Schuyler	Lennie Butcher	Meredosia Jg 4-2871	Fishhook 3 mi. 360°	N-S 2205
Beardstown	Cass	Phillip H. Krohe	991 W 2	5 mi. 210°	E-W 1990
Beecher	Will	Martin Von Alven	WI 6-3125	3 mi. 200°	N-S 1850
Belleville	St. Clair	Harold Emmerich	Adams 4-7083	1 mi. 90°	N-S 1200
Belleville	St. Clair	Severin N. Gundlach	Adams 3-2552	Edge 90°	N-S 2300
Belleville	St. Clair	T. Nastoff	Adams 3-2703	3/4 mi. 290°	E-W 2000
Belleville	St. Clair	Emil Sporleder	340	1 mi. 45°	N-S 1200
Benton	Franklin	Harold Summers	Thompsonville 2526	2 mi. 230°	N-S 2500
Bethany	Shelby	Jay Sanner	199-F-12	Akin 6 1/2 mi. 270°	E-W 2230
Biggsville	Henderson	Robert L. Seymour	2048	2 mi. 225°	N-S 2315
Blandinsville	McDonough	Myron G. Argenbright	4 on 2	4 mi. 100°	N-S 1965
Bloomington	McLean	Robert H. Davis	4521-5	Edge 90°	N-S 2640
Bloomington	McLean	Loren H. Pannier	4-4982	4 mi. 270°	E-W 1200
Blue Mound	Christian	Neil S. Noland	7706	3 mi. 330°	E-W 1650
Blue Mound	Macon	Norman Sckowska	1713	2 1/2 mi. 210°	N-S 1980
Bluffs	Morgan	Kermit A. Muntman	Meredosia 6014	5 1/2 mi. 30°	E-W 1200
Bradford	Stark	Gail Kopp	None	3 mi. 270°	E-W 1290
Breese	Clinton	F. H. Ketterer, M.D.	Lambert 6-1171	1 mi. 45°	N-S 1625 E-W 1400
Brocton	Douglas	Howard Williams	37 F 2	2 1/2 mi. 310°	E-W 1400
Brownstown	Fayette	James W. Williams	St. Peter 1103	7 mi. 180°	NW-SE 1750

CITY	COUNTY	OWNER	TELEPHONE	LOCATION	RUNWAYS
Buckley	Ford	Leslie Hall	Thawville 70 F 12	2 mi. 60° Roberts	E-W 1200'
Buckley	Iroquois	Paul F. Markwalder	2194	4 1/2 mi. 100°	E-W 1900'
Bunker Hill	Macoupin	Dale L. Rust	Juniper 5-4754	1 mi. 180°	E-W 1810'
Bunker Hill	Macoupin	Nelson E. Weidner	Woodburn Exchange	3 mi. 359°	E-W 1980
Bumside	Hancock	William Marshall	4324	6 mi. 125° Nauvoo	N-S 1200'
Bumside	Hancock	Granville White	Adrian 21-16	1 1/2 mi. 90° Adrian	E-W 1715'
Camden	Schuyler	Archie M. Green	Mindale 7-2127	1 3/4 mi. 240°	N-S 1600'
Camp Point	Adams	Dean Searls	34-R2	1 mi. 60°	N-S 1400'
Campus	Livingston	M. E. Johnson	2511	Edge 180°	NE-SW 1650'
Carbondale	Jackson	John S. Lewis	101	Edge 100°	NW-SE 2400'
Carlinville	Macoupin	John R. Klimut	4131	2 mi. 90°	E-W 2100'
Carman	Henderson	Harold M. Richmond	Riverside 9-8266	3 mi. 360°	N-S 1590'
Carmi	White	Raleigh Pollard	657	1 1/4 mi. 350° Centerville	E-W 1900'
Carmi	White	H. S. Hanna & Son	2637	3/8 mi. 180°	E-W 2190'
Carrollton	Greene	John W. Miner	52	1 3/4 mi. 190° Eldred	N-S 1980'
Carrollton	Greene	The Carrollton Flying Club	Emerson 8-2711	1/2 mi. 330°	N-S 1980'
Carthage	Hancock	Oliver Kirchner	71	1 mi. 350°	E-W 1800'
Carthage	Hancock	Orval T. Sims, Jr.	None	1 mi. 225° Ferris	NE-SW 1380'
Cary	Lake	Sky Roamers, Inc.	Mercury 9-4128	2 mi. 80°	N-S 1600' E-W 1450'
Casey	Clark	Woodrow Kemper	1487	6 mi. 130°	N-S 1320'
Centralia	Clinton	E. L. Allison	None	Edge 320°	N-S 2000'
Centralia	Jackson	B. J. Holtkamp	None	3 mi. 355° Gorham	E-W 1800'
Chadwick	Carroll	Don C. Harris	4-2681	2 mi. 360°	E-W 2280'
Champaign	Champaign	Frank W. Andrew	5-2885	3 mi. 300°	N-S 1850'
Champaign	Champaign	Harold C. Herriott	Mahomet 39 F 14	1 mi. 140°	E-W 2520'
Champaign	Champaign	Cecil Ozier	Fleetwood 2-5672	3/4 mi. 280°	N-S 2560'
Champaign	Champaign	Roy W. Reilsteck	Fleetwood 2-3101	3/4 mi. 360°	E-W 1900'
Chana	Ogle	Albert J. Balcom	Lindenwood 491	4 mi. 160°	N-S 1200'
Chana	Ogle	John L. Reinke	None	1 mi. 345°	E-W 1200'
Chandlerville	Cass	G. Wiblur Bell	1473	1/4 270° Saidora	NE-SW 1400' NW-SE 1400'
Chatsworth	Livingston	Cliff M. Sterrenberg	Charlotte 110	5 mi. 360°	N-S 1200'
Chenoa	McLean	Karl Mays	30 F 5	3 mi. 120°	N-S 2300'
Cherry Valley	Boone	Henry Brown	3924	1 mi. 120°	N-S 2600'

CITY	COUNTY	OWNER	TELEPHONE	LOCATION	RUNWAYS
Chestnut	Logan	Michael Drake	6832	1 mi. 200°	N-S 2240 E-W 1200
Chestnut	Logan	Mt. Pulaski Flying Club	Mt. Pulaski 46 R 12	3 mi. 85° Mt. Pulaski	N-S 1600
Chicago	Cook	John Marhoefer	Hebron 2191	3/4 225° Hebron	N-S 1800
Chicago Heights	Cook	Sparks Brothers	Skyline 4-7871	3 mi. 60°	N-S 2020
Chrisman	Edgar	Erwin B. Davidson	4916	5 mi. 210°	N-S 1200
Clay City	Clay	Fred N. Bates	3375	8 mi. 150°	N-S 1930
Clinton	DeWitt	Carl E. Thorpe	15 R 21	5 mi. 30°	N-S 1600 E-W 1600
Clinton	DeWitt	William F. Martin	Weldon 5912	1 1/2 mi. 135° Lane	N-S 2130
Coal City	Grundy	Norbert J. McLuckie	4061	3/4 mi. 90°	E-W 2318
Colchester	McDonough	Darwin McClure	4 R 11	2 1/2 mi. 310°	E-W 1590
Compton	Lee	Earl Barnickel	None	2 1/2 mi. 225°	N-S 1200
Compton	Lee	Marvin W. Heiman	Mendota 3518	4 mi. 180°	E-W 2000
Coulterville	Randolph	James F. Robb	2481	1 mi. 130°	E-W 1025 N-S 1700
Crete	Will	Mall Airport c/o Walter Reich	Skyline 4-1945	3 mi. 270°	NW-SE 3000 NE-SW 1900
Creve Coeur	Tazewell	Bill Spillman & Kenneth Richard (Seaplane Base)	2-5766	1/2 mi. 45°	N-S 2 mi.
Dakota	Stephenson	Roy N. Mitchell	904	1 1/2 mi. 250°	N-S 1400
Dalton City	Moultrie	E. H. Moody	25 F 12	2 mi. 180°	N-S 1800 E-W 1800
Danforth	Iroquois	Raymond J. Classen	33	1/4 mi. 225°	N-S 1800
Danville	Vermilion	W. C. Britt	3-4615	1 1/2 mi. 240° Royal	N-S 1255
Danville	Vermilion	Louis McCollum	4185	4 1/2 mi. 90°	N-S 1700
Danville	Vermilion	Hall Stewart	Seneca 7-8761	1 mi. 100° Seneca	E-W 1530
Deer Grove	Whiteside	Ralph Perino	3268	1 mi. 110°	E-W 1812
Deer Plain	Calhoun	Arthur Schulze	Main 38-03	3 mi. 135° Brussells	N-S 1280
DeKalb	DeKalb	Robert T. Reed	6-7065	2 1/2 mi. 315°	E-W 1260
DeKalb	DeKalb	Wilbur Thompson	Lee 3479	3 mi. 200° Steward	N-S 1260
DeKalb	DeKalb	Rodman Carey	6-7718	5 mi. 180° Belvidere	E-W 2000
DeKalb	DeKalb	Jack Watson	6-2007	5 mi. 210°	E-W 2340
Deland	Piatt	Harold Overmeyer	Farmers City 7186	2 1/2 mi. 360°	N-S 1300
Delevan	Tazewell	Ben Leslie Maurer, Jr.	Hopedale Gr 9-3367	3 mi. 180° Hopedale	E-W 2000

CITY	COUNTY	OWNER	TELEPHONE	LOCATION	RUNWAYS
Denver	Hancock	Robert L. Clark	7 on 18	3 3/4 mi. 90°	E-W 1260
Donnellson	Bond	U. N. Hensley	53 F 23	1/2 mi. 90°	E-W 1200
				Reno	
DeWitt	DeWitt	Ray Spencer	25 R 20	2 mi. 350°	E-W 1660
				Lane	
Dix	Jefferson	Russell R. Stroup	33	1/4 mi. 105°	N-S 2140
Downers Grove	DuPage	Dallan C. Campbell	5992 R	3 mi. 185°	E-W 1206
Downers Grove	DuPage	Wilbert George Ehlers	Woodland	3 mi. 180°	N-S 1500
			9-0583	Lisle	
Dundee	Cook	Robert E. Koonz	Hazel 6-4119	3 mi. 90°	NW-SE 1400
Durand	Winnebago	Raymond E. Laube	5606	3 mi. 355°	NE-SW 1400
Dwight	Livingston	David B. Constantine	586 W 2	2 mi. 360°	N-S 1600
Dwight	Livingston	Harvey A. Kime	586 R 1	2 mi. 360°	N-S 1800
Earlville	DeKalb	Nimrod Boston	Paw Paw 28 F 4	5 mi. 90°	NW-SE 1295
				Paw Paw	
Earlville	LaSalle	Wendell Cody	Py 2-8623	1/2 mi. 90°	E-W 1540
				Harding	
Earlville	DeKalb	Dean N. Lake	7184	5 mi. 15°	N-S 2000
					E-W 1200
Edgington	Rock Island	Warren J. Meuller	2 R 6	1 mi. 220°	N-S 1695
Edwardsville	Madison	Leo J. Hansen	2350	2 mi. 90°	E-W 1740
Effingham	Effingham	W. G. Best Factory	1600	1 mi. 240°	N-S 1550
		Built Homes, Inc.			
Egan	Ogle	Robert E. Plummer	Seward 4 R 3	4 1/2 mi. 90°	N-S 1200
Elburn	Kane	Robert E. McKinstry	4278	3 mi. 250°	E-W 1200
Elburn	Kane	Meredith Brothers	3371	3 mi. 180°	E-W 2000
Elgin	Kane	W. E. Kerchenfaut	Tennyson	5 mi. 90°	N-S 1240
			7-3261		
Elgin	Kane	Richard C. Runge	Sherwood	3 mi. 85°	N-S 1200
			2-7179		
Ellsworth	McLean	Elmer Bane	504	2 mi. 210°	N-S 1385
Elmhurst	DuPage	Walter Sokoll	Itasca 852 J	1/2 mi. 160°	NE-SW 1375
				Itasca	NW-SE 1375
El Paso	Woodford	Pfister Hybrid Corn	153	2 mi. 35°	E-W 2250
		Company			
El Paso	Woodford	Warren J. Rundles	484 Black	3/4 mi. 270°	N-S 2000
				Kappa	
El Paso	Woodford	Lyle F. Stewart	Red 102	1 1/2 m. 170°	E-W 2200
Emden	Logan	Paul O. Steen	6556	1 1/2 mi. 250°	E-W 1570
Erie	Whiteside	F. L. Adams	346 R 2	4 mi. 225°	N-S 1590
Eureka	Woodford	Earl Dorward	920 X	3 1/4 mi. 225°	N-S 1720
Evanston	Cook	City of Evanston	Greenleaf	1 1/2 mi. 270°	N-S 1616
			5-3100	Skokie	
Fairbury	Livingston	Robert L. Ficklin	26 F 13	1 mi. 10°	N-S 1800
Fairbury	Livingston	Irvin R. Gerber	Cropsey	2 1/2 mi. 360°	NE-SW 1400
			137 E 2	Cropsey	

CITY	COUNTY	OWNER	TELEPHONE	LOCATION	RUNWAYS
Fairbury	Livingston	Horace Goembel	18 F 3	5 mi. 170°	N-S 2580
Fairbury	Livingston	Joe Kuenzi	338	Edge 360°	N-S 2580
Fairbury	Livingston	J. H. Langstaff, Jr	12 F 2	2 mi. 70°	N-S 1960
					E-W 1605
Fairbury	Livingston	Curtis Weeks	26 F 4	1 1/2 mi. 360°	E-W 1605
Fairbury	Livingston	Wayne Ziller, Jr.	11 F 3	4 mi. 345°	E-W 1400
Fairbury	Livingston	Honeggers' & Co. inc.	Oliver 7-8211	3 mi. 180°	E-W 1495
				Forrest	N-S 2000
Fairfield	Wayne	W. Scott Lawrence	4469	4 mi. 180°	N-S 1450
					NE-SW 2050
Fairmount	Vermilion	Glenn Catlett	3482	1 mi. 360°	E-W 1440
Fairmount	Vermilion	J. L. Smoot	2652	1 1/2 mi. 225°	E-W 1960
Farmer City	Piatt	Lyle F. Weidner	7175	3 mi. 160°	N-S 1860
					E-W 2190
Farmersville	Montgomery	Neal McWilliams	2974	5 mi. 50°	N-S 1500
Findlay	Shelby	Joe George Howell	2 on 66	1 1/2 mi. 360°	N-S 1800
Findlay	Shelby	George C. Beery	1 on 174	2 mi. 180°	E-W 2250
Forest City	Mason	Norman L. White	662	1 mi. 190°	E-W 2300
Forrest	Livingston	Archie Perkins	Oliver 7-8347	4 mi. 220°	E-W 1750
Franklin Grove	Lee	William F. Full	61220	3 mi. 25°	E-W 2130
Freeport	Stephenson	Harold Franzmeier	Rural 1013	3 mi. 90°	NE-SW 1200
Galesburg	Knox	Carl A. Munson	None	5 mi. 220°	N-S 1805
					E-W 1696
Galva	Henry	Maynard Corkill	8003	2 1/4 mi. 90°	N-S 1500
Garden Prairie	Boone	Frank McKeown	None	3 mi. 75°	N-S 2000
				Herbert	
Geneseo	Henry	Darold A. Lodge	5831	8 mi. 25°	E-W 1530
Genoa	DeKalb	Sycamore Aero Club,	4-5729	1 mi. 30°	N-S 2310
		Inc.			
Gibson City	Ford	Elmer Colwell	Elliott 16 F 12	2 1/2 mi. 90°	N-S 1285
Gibson City	Ford	Howard J. Peters	485 J	4 mi. 225°	N-S 1740
Gibson City	Ford	Floyd S. Walker	218	Edge 110°	N-S 1815
Gillespie	Macoupin	Lindell Loveless	1411	3 mi. 355°	N-S 1340
Gillespie	Macoupin	Charles H. Schmidt	1321	3 mi. 265°	N-S 1645
Granite City	Perry	James R. Jenne	Glenview	3/4 mi. 85°	N-S 3900
			2-7157	Coulterville	
Grant Park	Kankakee	Keith Love	2709	6 mi. 110°	N-S 1300
Grant Park	Kankakee	Eldon Selk	5-4318	2 1/2 mi. 70°	E-W 1760
Granville	Putnam	Harold Maulfair	9-3453	2 1/2 mi. 265°	E-W 1365
Grays Lake	Lake	Clifford Boetcher	Ba 3-8571	1 mi. 180°	N-S 1990
				Round Lake	
Grays Lake	Lake	W. F. Potter	Roundlake	3 mi. 170°	E-W 2000
			Ki 6-4456		
Greenfield	Greene	Henry A. Longmeyer	3312	3 mi. 360°	N-S 2400
Green Valley	Tazewell	Ray Woodrow	2-2542	1 mi. 355°	N-S 1570

CITY	COUNTY	OWNER	TELEPHONE	LOCATION	RUNWAYS
Gridley	Livingston	Walter E. Nyberg	El Paso 815-2627	4 1/2 mi. 340°	N-S 2640
Gurnee	Lake	Lloyd Rheinhardt	Ontario 2-5985	3 mi. 280°	E-W 1800
Hebron	McHenry	Smith Gile	3822	1 1/2 mi. 270°	E-W 1200
Hebron	McHenry	John Marhoefer, Hebron Packing Co.	2091	1/4 mi. 270°	N-S 1800
Herrick	Shelby	Robert R. Whittington	29	1 1/2 mi. 340°	N-S 1965
Herscher	Kankakee	Harlan W. Porter	6-2689	4 mi. 190°	N-S 2340
Heyworth	McLean	Howard Hamlow	74 F 32	3 mi. 86°	E-W 1455
Hillsboro	Montgomery	Arthur E. Bass	Kellogg Lo 3988	Edge 45°	N-S 1685
Hinckley	DeKalb	Lauren F. Abell	2-7234	2 mi. 90°	N-S 1320
Hinckley	DeKalb	Paul W. Barr	921-5	1/2 mi. 265°	N-S 1525
Hinckley	DeKalb	Arthur F. Challand	9432	1 mi. 360°	E-W 1800
Hinckley	DeKalb	Raymond L. Nehring	9-1311	5 mi. 320°	N-S 1200
Hinsdale	DuPage	Butler Company	Fa 3-2211 Ext. 55	3 mi. 360°	E-W 2600 N-S 2600
Hoopeston	Vermilion	Russell Alt	East Lynn 73 R 13	5 mi. 280°	N-S 1200
Hoopeston	Vermilion	Donald & William Tweedy, Jr.	10 F 11	2 1/2 mi. 170°	N-S 2000 E-W 1200
Illinois City	Rock Island	Louis R. Bartley	Redwood 6-2375	2 mi. 180°	N-S 2400
Jacksonville	Morgan	Hazel C. Henry	4833	2 1/2 mi. 270°	E-W 2205
Jacksonville	Morgan	J. Byron Smith	Franklin 178 F 22	Roodhouse 2 1/4 mi. 270°	E-W 1980
Jerseyville	Jersey	Baughman Mfg. Co., Inc.	900	Edge 100°	N-S 1509
Jerseyville	Jersey	Jerseyville Aviation, Inc.	297 R	1/2 mi. 150°	N-S 2930
Kansas	Edgar	Charles F. Schneider	3751	3 mi. 115°	NE-SW 1524
Kewanee	Henry	Garl M. Peart	Annawan 8811	3 1/2 mi. 220°	N-S 1200
Kirkland	DeKalb	Harold Bunger	9184	Annawan 4 mi. 175°	E-W 1290
LaHarpe	Hancock	Robert B. Louden	69 F 16	1 1/4 mi. 180°	N-S 1200
Lake Villa	Lake	Clarence Hanson	Elliot 6-3126	2 mi. 175°	N-S 1280 E-W 1500
LaMoille	Bureau	Richard L. Bauer	2618	3 1/2 mi. 95°	N-S 1340
LaPrairie	Adams	C. O. Thompson	7-2367	4 mi. 100°	NW-SE 1280 N-S 1615
LaSalle	LaSalle	Gerald H. Hamer	2923 R 4 X	6 mi. 179°	N-S 1940
LaSalle	LaSalle	Glenn D. Davis	Capital 3-8408	Mendota 5 mi. 20°	N-S 1200

CITY	COUNTY	OWNER	TELEPHONE	LOCATION	RUNWAYS
LaSalle	LaSalle	Donald E. Hein	3196 R	Edge 45°	E-W 1125
LaSalle	LaSalle	William Vogel	2933 W 1	7 mi. 360°	E-W 1900
Leaf River	Ogle	Dana Blobaum	91 R 34	3 mi. 135°	E-W 1200
Leaf River	Ogle	Duane E. Davis	91 R 8	1 1/2 mi. 100°	N-S 2000
Lemont	Will	Delbert Breitwieser	82 W 2	6 mi. 340°	N-S 1780
Lena	Stephenson	Earl R. Schoney	9122	5 mi. 310°	N-S 1900
Lexington	McLean	City of Lexington	242	1/4 90°	N-S 2010
Lincoln	Logan	Henry F. A. Bock	32 F 3	Edge 275°	E-W 1800
Lincoln	Logan	John Charter	1957 K	1 mi. 150°	E-W 1955
Lincoln	Logan	William H. Mason	27 F 23	3 mi. 180°	N-S 1500
Lincoln	Logan	Orville Minder & V. E. White	25 F 5	2 1/4 mi. 120°	E-W 1550
Loda	Iroquois	Fred Philbrick	2619	3 1/2 mi. 45°	NW-SE 1200
Lomax	Henderson	Lloyd Sparrow	15	Edge 225°	NE-SW 1700
London Mills	Fulton	K. B. Shreves	Hu 6-3690	1/2 mi. 135°	N-S 1290
Louisville	Clay	John R. Harrell	64	Edge 80°	E-W 1380
Lyons	DuPage	Talbert Construction Equip. Co.	Lyons 3-3169	3 mi. 165° Downers Grove	N-S 1800 E-W 3000
Malta	DeKalb	Everett C. Lunn (Seaplane Base)	2171	3 mi. 185° Byron	NE-SW 2 mi.
Malta	DeKalb	Everett C. Lunn	2171	Edge 135°	E-W 1200
Malta	DeKalb	Charles Lutz	2718	3 mi. 270° Elva	E-W 1200
Malta	DeKalb	Bernard W. Parsley	2720	3 mi. 340°	N-S 2000
Malta	DeKalb	Harvey Schweitzer, Jr.	2708	3 1/2 mi. 345°	N-S 2200
Manhattan	Will	Clarence C. Johnson	Greenwood 8-3772	3 mi. 150°	E-W 1950
Mansfield	Piatt	Alexander Hawthorne	22 R 4	4 mi. 350°	E-W 1300
Mansfield	Piatt	Roy A. Housh	75	1 1/4 mi. 140°	N-S 2280
Manteno	Kankakee	Richard Harold Granger	2684	4 mi. 140°	N-S 1200 E-W 1800
Manteno	Kankakee	Russell E. Spangler	8-2600	3/4 mi. 250°	N-S 2500
Maple Park	Kane	Arvin Anderson	Elburn 4116	2 mi. 340° Lily Lake	N-S 1860
Maple Park	DeKalb	Oliver B. Westphal	Hinckley 941-12	6 mi. 225°	E-W 1590
Marengo	DeKalb	Earl S. Anderson	Genoa 907-M 2	4 mi. 45° Genoa	E-W 1580
Marengo	McHenry	The Arnold Engineering Co.	8-7251	Edge 270°	E-W 2800
Marion	Williamson	Guy Moser, Fabick Machine Co.	91	Edge 90°	NW-SE 2000
Marissa	St. Clair	E. R. Coulter	2401	1/2 mi. 90°	N-S 2000
Marissa	St. Clair	Herschel Hunter	Sparta 10 F 14	3 mi. 95°	N-S 1760
Marissa	St. Clair	Marissa Flying Club	None	1.3 mi. 270°	N-S 1800

CITY	COUNTY	OWNER	TELEPHONE	LOCATION	RUNWAYS
Marissa	St. Clair	John A. White	9282	2 1/2 mi. 235°	E-W 1800
Marseilles	LaSalle	Gerald A. Danielson	Seneca 7-8152	6 mi. 40°	E-W 1955
Marseilles	LaSalle	Marion P. Mitchell	1127-8	4 mi. 60°	N-S 2100
Martinsville	Clark	Edgar L. Brosman	8888	3 1/2 mi. 45°	N-S 1400 E-W 1900
Mason City	Mason	Albert R. Donavan	1103	1 1/2 mi. 150°	N-S 2295
Mazon	Grundy	John B. Fillman	2117	3 1/2 mi. 120°	N-S 2000
McLean	McLean	Jack H. Sellards	2528	4 mi. 110°	N-S 2300 E-W 1750
McLean	McLean	Carl W. Holland	2154	5 mi. 225°	N-S 1800
Mendota	LaSalle	Francis E. Fitzgerald	4563	Edge 315°	NW-SE 2000
Mendota	LaSalle	Gilbert J. Setchell	3142	2 mi. 90°	N-S 1600
Mendota	LaSalle	Wilbur P. Zinke	3566	5 1/2 mi. 19°	N-S 1200
Milford	Iroquois	Harold J. Crow	Tuxedo 9-4511	1/4 mi. 350°	E-W 2125 NE-SW 2850
Milford	Iroquois	Alfred A. Leitz	1120	3 mi. 62°	E-W 1750
Miller City	Alexander	J. M. Patton & Son	3194	Edge 180°	N-S 1800
Minonk	Woodford	Lester Davison	2315	5 mi. 280°	N-S 2220
Minonk	Woodford	Roy W. Sullivan	2-720	2 mi. 270°	N-S 1600
Minooka	Grundy	Robert W. Bushby	3494	4 mi. 360°	N-S 1270
Monee	Will	L. A. Ruder	Logan 3-3771	3 mi. 10°	E-W 3500
Monee	Will	Earl W. Forbes	Logan 3-2403	3 mi. 270°	E-W 1590
Monticello	Piatt	Board of Trustees, U of I	Monticello 3-111	5 mi. 240°	NE-SW 1260 NW-SE 1260
Morrison	Whiteside	Harlin V. Pittinger	Bushnell 356 Y	2 1/4 mi. 310°	E-W 1980
Morton	Tazewell	Virgil I. Helgen	5-3379	3 mi. 330°	E-W 2000
Mt. Carmel	Wabash	J. Stanley Beckerman	39 F 11	3 1/2 mi. 270°	N-S 1890
Mt. Carroll	Carroll	Donald W. Frank	2760	4 1/2 mi. 200°	E-W 1260
Mt. Carroll	Carroll	Donald Mackay	None	4 mi. 135°	N-S 1200 NE-SW 1200
Mt. Carroll	Carroll	Willard Nycum	None	1 mi. 90°	N-S 2180
Mt. Erie	Wayne	J. D. VanFossan	Mt. Erie	1/4 mi. 360°	N-S 2050 NW-SE 2000
Mt. Pulaski	Logan	Thomas A. Scroggins II	40 R 13	1 mi. 300°	E-W 1406
Moweaqua	Christian	Ralph Jones	Assumption 8031	3 mi. 350°	N-S 1415 E-W 2000
Mundelein	Lake	Dr. Dwight T. Barcroft	Libertyville 2-2587	2 mi. 350°	N-S 2000
Naperville	DuPage	Naper Aero Club	1286	3 1/2 mi. 225°	N-S 2500
Naperville	DuPage	John Leverenz	3931	5 mi. 180°	N-S 1300
Naperville	Dupage	Arthur H. Strubler	843 J 2	2 1/2 mi. 230°	N-S 2115

CITY	COUNTY	OWNER	TELEPHONE	LOCATION	RUNWAYS
Nauvoo	Hancock	Frederick Gene Hartweg	Ferris 1 on 49	4 mi. 275° Ferris	N-S 1980
New Baden	Clinton	Wesley J. Fischer	New Baden 88-3167	1 mi. 25° New Memphis	N-S 2400
New Berlin	Sangamon	Allen Smith, Jr.	Alexander 0922	3 mi. 310° Alexander	E-W 1705
Newton	Jasper	L. C. Towell, Jasper County Flying Club	98	3 mi. 180°	N-S 2000
Niota	Hancock	Dale N. Dwings	Colusa 1 R 6	1 1/2 mi. 280° Colusa	E-W 1600
Nokomis	Montgomery	L. W. Hulbert	C-72-55	Edge 270°	E-W 1260
North Henderson	Mercer	Ernest E. Drwig	25	1 mi. 60°	E-W 2000
Oakford	Menard	Clinton Thomas	5-5360	2 1/2 mi. 120°	N-S 1820
Oakland	Edgar	Ernest R. Lamkey	4185	1/2 mi. 185° Isabel	N-S 1910
Odell	Livingston	Albert Michael	Odell 4 F 2	5 mi. 210° Dwight	N-S 1860
Onarga	Iroquois	Glen Walder	Sissna Park 27 R 39	7 mi. 50° Buckley	N-S 1800
Oquawka	Henderson	Earl J. Meyer	None	8 mi. 30°	E-W 1400
Oswego	Kendall	Mrs. Marguerite Chrisse	4-2491	1 1/4 mi. 180°	E-W 1560
Ottawa	LaSalle	Thomas Fox	3685 W	2 mi. 360°	E-W 1920
Ottawa	LaSalle	R. D. Waggoner	39	7 1/2 mi. 30°	E-W 2150
Palos Park	Cook	B. D. Warren	Gibson 8-2007	3 mi. 130°	E-W 1650
Palos Park	McHenry	B. O. Warren	Gibson 8-2007	3 mi. 360° Huntley	E-W 2640
Pana	Christian	Otis R. Osborn	None	4 mi. 180° Rosamond	N-S 1650
Pana	Christian	Forrest Wardall	7-3140	6 mi. 275°	N-S 1200
Paris	Edgar	Archie E. Morris	4-9224	3 mi. 310°	N-S 1400
Paris	Edgar	John W. Patrick	3-9323	3 1/2 mi. 275°	E-W 2580
Pawnee	Sangamon	Meade McWilliams	2511	1 1/2 mi. 160°	N-S 2300
Paxton	Ford	Clifford D. Foster	30 F 3	3 mi. 270°	N-S 2000
Paxton	Ford	C. D. Mauldin	8 F 23	1 3/4 mi. 110°	N-S 2200
Paxton	Ford	Warren Pacey	Paxton 9	1 mi. 275° Lada	NE-SW 2140
Pekin	Tazewell	Kenneth Henry Lutz	8-3577	3 1/2 mi. 290° S. Pekin	N-S 1550
Peoria	Peoria	William L. Rutherford	Peoria 3-8122	4 mi. 115° Rock Falls	N-S 2450
Peoria	Peoria	William L. Rutherford	3-8122	3 mi. 160° Hooppole	E-W 2265
Peoria	Peoria	William L. Rutherford	Prophetstown 167 R 8	5 mi. 70° Prophetstown	N-S 2400
Peoria	Peoria	William L. Rutherford (Seaplane Base)	2-5281	1 mi. 45°	5 miles

CITY	COUNTY	OWNER	TELEPHONE	LOCATION	RUNWAYS
Peoria	Woodford	Gerald D. Stabb	Spring Bay 6-8430	7 mi. 45°	N-S 1350
Percy	Randolph	Dexter Clayton	3483	2 1/2 mi. 360°	E-W 1800
Peru	LaSalle	Stanley W. Foote	Cedar Point 2434	1 mi. 115° Standard	NW-SE 1420 NE-SW 1420
Petersburg	Menard	Kirby S. Stahl	2-7324	1 1/4 mi. 225°	N-S 1600
Pinckneyville	Perry	Everette E. Schumaier	6698	2 mi. 80°	NE-SW 2000 NW-SE 1500
Pittsfield	Pike	Floyd Burbridge, Jr.	6 F 11	2 1/2 mi. Time 10°	NW-SE 1260
Pittsfield	Pike	Thomas E. Hillebrenner	34 F 3	1 3/4 mi. 30°	NE-SW 1600
Pittsfield	Pike	George W. Shuster	89 m	1/2 mi. 260°	NE-SW 1600
Plainfield	Will	A. R. Beck	7-2516	6 mi. 20°	E-W 1900
Plainfield	Will	Oliver Boyd Clow	7-3314	3 mi. 180° Naperville	N-S 2400
Plainfield	Will	Clarence Charles Eberhard	7-3136	4 1/2 mi. 90°	N-S 2500
Plainfield	Will	Laurence H. George	7-4242	2 1/2 mi. 70°	E-W 2128
Plainfield	Will	R. Earl Matter	7-2244	7 mi. 350°	N-S 1500 E-W 1200
Plainfield	Will	Robert E. Powers	Lockport 892 R	7 mi. 255° Joliet	E-W 1900
Plainfield	Kendall	Wheatland Airfield - Congrave	2-9088	1 1/2 mi. 130°	N-S 1800 NW-SE 2000 NE-SW 1425
Plano	Kendall	Robert M. Schumacher	8-6102	1/2 mi. 235°	E-W 2000
Pleasant Hill	Pike	Paul Carpenter	2165	1 mi. 270°	N-S 2035
Plymouth	Hancock	Ivan Dowacter	7 on 12	2 1/2 mi. 50°	N-S 1320
Plymouth	McDonough	Giles Griswold	45	1/2 mi. 135°	N-S 1260
Plymouth	Hancock	Giles E. Griswold	45	2 mi. 270°	N-S 1650
Polo	Ogle	Radio Ranch c/o Russell Hammer	6-4442	1 mi. 120°	N-S 1800
Pontiac	Livingston	Nelson Weber	Ocaya	4 mi. 110° Greymont	N-S 1860
Princeton	Bureau	Ralph Farley	16 R 1	3 mi. 45°	N-S 1800
Princeton	Bureau	Henry S. Lang	None	1 1/4 mi. 135° Malden	N-S 1440
Prophetstown	Henry	Wilbur D. Egert	4338	4 1/2 mi. 260° Hooppole	NE-SW 1800
Putnam	Putnam	Ralph Eugene Daniels	2426	1 mi. 360°	E-W 1200
Putnam	Putnam	Charles Magnuson	2278	3 mi. 265°	N-S 2090 E-W 1400
Putnam	Putnam	Edgar Read	2279	2 mi. 270°	N-S 1900

CITY	COUNTY	OWNER	TELEPHONE	LOCATION	RUNWAYS
Putnam	Putnam	Stickel Flying Club c/o T. A. Stickel	2430	1 3/4 mi. 260°	E-W 1940
Putnam	Putnam	Kenneth Winship	2410	1 1/2 mi. 10°	E-W 1500
Quincy	Adams	Robert E. Bowles	BA 2-5892	3 mi. 360°	N-S 1800
Quincy	Adams	Stanley E. Earel	BA 3-3138	5 mi. 320°	N-S 1790
Raritan	Henderson	Elmer V. Livermore	50	3 mi. 205°	E-W 1600
Reynolds	Rock Island	R. Arthur Goode	Buffaloe Prairie	3 mi. 270° Buffalo Prairie	N-S 1800
Rio	Knox	Walter E. Johnson	Woodhall YE 4-2051	3 mi. 90°	E-W 1272
Roanoke	Woodford	Lloyd M. Kindig	16 F 3	2 mi. 20° Secor	N-S 1220
Roanoke	Woodford	Lee Scherrer	12 F 12	2 mi. 90°	N-S 1500
Roberts	Ford	Ralph Bradbury	41 F 22	3 mi. 15°	E-W 2330
Roberts	Ford	John H. Garrelts	41 F 3	2 1/2 mi. 350°	E-W 1680
Rochelle	Ogle	Myron L. Davis	943 W 1	4 1/2 mi. 360°	NW-SE 1283
Rochester	Sangamon	Winn Ross, Jr.	7-7380	6 mi. 120°	N-S 1620 E-W 1900
Rock Falls	Lee	Paul Steen	4-0081	5 mi. 95°	NE-SW 1280 NW-SE 1280
Rockford	Winnebago	Frank B. Darrington	3-9082	5 mi. 305°	E-W 1200
Rockford	Winnebago	Milton W. Kling	3-6026	2 mi. 270°	N-S 1800
Rockford	Winnebago	Budd A. Reesman	Tremont 2-2066	8 mi. 360°	N-S 1200
Rockford	Winnebago	George H. Smith	5-0750	8 mi. 345°	N-S 2000
Rockford	Winnebago	Anders W. Ljungberg	5-5569	Edge 270° Loves Park	NE-SW 3000 NW-SE 4000
Rockford	Winnebago	Thomas J. VanStone	2-5149	3 mi. 220°	E-W 2480
Roscoe	Winnebago	John L. Atwood	Rockton 3-4731	4 mi. 160° Belout, Wis.	E-W 2495
Roscoe	Winnebago	Leone M. Walton	Rockton 3-5819	2 mi. 90°	E-W 1600
Roseville	Warren	Edward Lee Coons	Swan Creek 40	1 1/2 mi. 135° Swan Creek	N-S 1200 E-W 2300
Rossville	Vermilion	Forrest J. Beckley	8-4601	3 mi. 275°	N-S 2000 E-W 1800
Rushville	Schuyler	Randolph M. Wells	14 R 24	5 1/2 mi. 5°	N-S 1925
St. Anne	Kankakee	Loren L. Dumais	7-6334	4 mi. 270°	E-W 2205
St. Elmo	Fayette	Walter H. Fishburn	19 R 3	6 mi. 360°	N-S 1300
Salem	Marion	Melvin Loyd Maxey	969 J 1	5 mi. 330°	N-S 1200
San Jose	Mason	Donald C. Reed	407	2 1/4 mi. 265°	E-W 1209
Secor	Woodford	John Johnson, Jr.	267-34	2 mi. 340°	NE-SW 1759
Seneca	LaSalle	Lawrence J. Johnson	7-6183	2 1/2 mi. 330°	N-S 1490
Serena	LaSalle	Edward Grandgeorge	Sheridan 2402	2 8 mi. 360°	NE-SW 2100
Shannon	Stephenson	Loral K. Byington	4 C	4 mi. 358°	E-W 1680
Shannon	Carroll	Kenneth Moll	Rural 21 Y	2 mi. 265°	N-S 1200
Shelbyville	Shelby	Carl M. Dagen	1594	1 1/2 mi. 225° Westervelt	N-S 1330

CITY	COUNTY	OWNER	TELEPHONE	LOCATION	RUNWAYS
Sheldon	Iroquois	Lyle Clark	48 F 13	2 1/2 mi. 360°	N-S 2000
Sheldon	Iroquois	Fred S. Disosway	7 F 12	5 mi. 300°	E-W 1800
Shipman	Macoupin	Henry W. Baker	5-5130	3 mi. 179°	N-S 2076
Sigel	Cumberland	E. C. Baker & Sons	525	1 1/2 mi. 90°	N-S 1300 E-W 1300
South Beloit	Boone	Harley M. Higgins	Beloit, Wis. DU 9-1084	5 mi. 110°	NW-SE 1300
South Beloit	Winnebago	Eugene Sword	Beloit, Wis. DU 9-1096	2 1/2 mi. 315°	N-S 2000
Spartland	Marshall	Donald Hughes	2920	2 mi. 315°	E-W 1630
Sparta	Randolph	Eugene Arthur Weber	14 F 24	3 mi. 180°	N-S 1200
Springfield	Sangamon	Dave Abbott	7-6611 Ext. 6514	3 mi. 210° Marshall	N-S 2900
Springfield	Jackson	Dave Abbott	7-6611 Ext. 6514	3 mi. 75° Makanda	E-W 2100
Springfield	Lawrence	Dave Abbott	7-6611 Ext. 6514	1/2 mi. 85° Sumner	N-S 2100
Springfield	Kankakee	Dave Abbott	7-6611 Ext. 6514	9 mi. 320° Kankakee	NW-SE 2200
Springfield	Adams	Dave Abbott	7-6611 Ext. 6514	2 1/2 mi. 170° Kellerville	NW-SE 1350
Springfield	Sangamon	Raymond B. King	3-5034	2 mi. 45°	N-S 2640
Springfield	Sangamon	Nelson Weber	7-6930	4 1/2 mi. 275° Virden	N-S 1650 E-W 2640
Spring Valley	Bureau	Reuben F. Burington	7211	1 mi. 315°	N-S 1840
Spring Valley	Bureau	Gilbert H. Soedler	Ladd L 141	2 1/4 mi. 295° Ladd	E-W 1995
Spring Valley	Bureau	Gilbert H. Soedler (Seaplane Base)	Ladd L 141	4 mi. 180° Hennepin	NW-SE 5280
Spring Valley	Bureau	Gilbert H. Soedler	Ladd L 141	1 1/2 mi. 220° Hennepin	E-W 2640
Stanford	McLean	Charles R. Park	None	3 3/4 mi. 290°	E-W 1920
Steward	Lee	Clarence Miller	None	9 mi. 190° Rochelle	N-S 1400
Steward	Lee	Arnold Rankin	Ashton 8-6012	4 mi. 250°	E-W 1860
Stockton	Jo Daviess	Cyril Broshous	Rural 2610	5 mi. 150°	NW-SE 1600
Stockton	Jo Daviess	John L. Coppernoll	Rural 3514	2 1/2 mi. 150°	N-S 1720
Stonington	Christian	Merle Bollinger	4590	1 1/2 mi 25°	N-S 1320
Stonington	Christian	Glen E. Schrantz	4626	3 1/2 mi. 300°	N-S 1890 E-W 1975
Streator	Livingston	Drlyn Lentman	4-8471	1 mi. 180°	E-W 1320
Stronghurst	Henderson	Kern Clover	3064	1 1/2 mi. 315°	N-S 1400
Sumner	Lawrence	Delbert Baker	229 F 12	6 mi. 300°	N-S 1200
Sycamore	DeKalb	Ralph Harold Moore	Elmhurst EU 6-1925	5 mi. 315°	E-W 1200

CITY	COUNTY	OWNER	TELEPHONE	LOCATION	RUNWAYS
Sycamore	DeKalb	Willadae Farms	2-0153	5 mi. 40°	E-W 1775
Tampico	Bureau	Franklin Oldham	Thomas 1410	6 mi. 180°	E-W 1590
Taylor Ridge	Rock Island	Warren Mueller	Edington 2 R 6	1 miles 220° Edington	N-S 1695
Timewell	Brown	Herbert T. Jennings	None	1 1/2 mi. 140°	E-W 1950
Tolono	Champaign	Peter F. Eisenmenger	Volunteer 7-4807	5 mi. 90° Pesotum	N-S 2550
Tonica	LaSalle	Roy Junior Alleman	12 F 3	1 mi. 280°	N-S 1800
Tonica	LaSalle	Gilbert Fiedler	McNabb 511	3 mi. 270°	N-S 1200
Toulon	Stark	Jewett Wasson	Wyoming 3194	2 1/4 mi. 145° West Jersey	N-S 2025
Urbana	Champaign	Roscoe Knott	St. Joseph 4629	5 mi. 90°	E-W 2340
Utica	LaSalle	Donald F. Welsh	Ottawa MD 7421	2 1/2 mi. 360°	E-W 2640
Vandalia	Fayette	John S. Pummill, Jr.	None	3/4 mi. 275° Vera	N-S 1300
Vermont	Fulton	Rankin S. Beans	70	1/2 mi. 10°	N-S 2000
Vernon	Marion	Harry Perkins	285	3 3/4 mi. 80°	N-S 2000
Virden	Macoupin	Melvin L. Hulcher	5175	1 mi. 270°	N-S 1950
Walnut	Lee	Marvin Ioder & Evan Ewalt	Ohio 2581	3 mi. 320° Ohio	N-S 1458
Walnut	Bureau	Victor Naffziger	3196	3 mi. 250° Kasbeer	NW-SE 1240
Warrenville	DuPage	Warrenville Flying Club	3-7781	3 mi. 340°	N-S 1700
Warsaw	Hancock	Joseph W. Caldwell	Niagara 7-3190	5 mi. 10° Meyer	N-S 1510
Washington	Tazewell	Robert Dale Bessler	Peoria 9-2891	5 mi. 265°	N-S 1600
Washington	Tazewell	Shelby Smith	62 F 12	1 1/2 mi. 355°	E-W 1800
Waterloo	Monroe	Edward R. Dugan	682 J	1 1/4 mi 180°	N-S 1500
Waterloo	Monroe	Roland Wessel	52	3 mi. 225° Columbia	E-W 1390
Watseka	Iroquois	Mrs. Katherine Clifton	622	Edge 10°	NE-SW 1743
Watseka	Iroquois	William O. Hansen	ID 2-2913	5 mi 45°	E-W 1865
Wauconda	Lake	Vern Campbell	Jackson 6-7500	2 mi. 225° Grays Lake	E-W 3000
Wayne City	Wayne	Donald J. Morris	None	1 mi. 85° Aden	E-W 1200
Weldon	DeWitt	Clarence Lee Baker	47 R 22	1/2 mi. 260°	N-S 1890
Wellington	Iroquois	Parl Jacobson	0821	6 mi. 90°	NE-SW 1230
West Brooklyn	Lee	Ralph Truckenbroad	Sublette 5111	8 mi. 340°	E-W 2500
West Point	Hancock	Dow Eldon Jackson	None	2 1/2 mi. 300° Mendota	E-W 1920 N-S 1340
Williamsfield	Knox	Guy G. Davis	Yates City 494	5 mi. 210°*	N-S 1800
Wilmington	Will	Arthur G. Leonard, Jr.	7169	Edge 90°	N-S 2000 E-W 1950
Woodstock	McHenry	Donald K. Abraham	2868 J	6 mi. 90°	N-S 2000

CITY	COUNTY	OWNER	TELEPHONE	LOCATION	RUNWAYS
Woodstock	McHenry	Roswell W. Metzger	1590	5 mi. 280°	E-W 2000
Wyoming	Stark	Robert P. German	2179	3 mi. 70°	E-W 1200
Wyoming	Stark	F. Raymond Shafer	2851	1 mi. 175°	N-S 2180
Yates City	Knox	Tri-County Flying Club	1261	1 mi. 130°	NE-SW 2100
Zearing	Bureau	Wilbur F. Hahn	Ladd 125	1 1/2 mi. 10° Ladd	E-W 1672
Zearing	Bureau	Charles A. Keutzer	Ladd R111	1 1/2 mi. 350° Ladd	E-W 1630
Zearing	Bureau	John Lukachko	None	1 mi. 280° Cherry	E-W 1260
Bridgeton, Mo.	Edgar	Ernest R. Lamkey	4185	1/2 mi. 185° Isabel	N-S 1910
Findlay, Ohio	Crawford	The Ohio Oil Co.	Palestine 333	1/2 mi. 360° Palestine	E-W 2200 N-S 1800
Florissant, Mo.	Hardin	Joseph Desloge, Jr.	TE 1-3341	4 mi. 310° Cave In Rock	NE-SW 1300
Lowell, Ind.	Kankakee	Glenn Love	Grant Park 5-3673	6 mi. 90° Grant Park	N-S 1260
Minneapolis 21, Minnesota	McHenry	Northern Pump Co. Farms	McHenry 761	2 mi. 315° McHenry	E-W 4200
Muscatine, Iowa	Rock Island	Howard M. Coghill	Eliza 903	5 mi. 140°	NW-SE 1800 NE-SW 1600

TEMP. Conversion Tables for Centigrade and Fahrenheit.

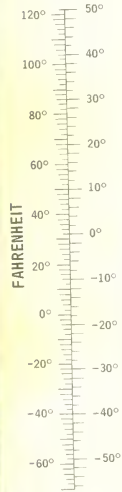

SAMPLE FAA FLIGHT PLAN

FEDERAL AVIATION AGENCY

FLIGHT PLAN

Form Approved Budget Bureau No. 41-R073.3

1. Type of Flight Plan: ☐ IFR ☐ DVFR ☒ VFR
2. Aircraft Identification No.: N8726B
3. Aircraft Type (If formation flight give types and number of aircraft): Cessna - 182
4. Estimated True Air Speed: 143 Knots
5. Point of Departure: Kanakee
6. Cruising Altitude and Route of Flight: DIR JOT V-171-RFD
7. Destination: Rockford
8. Intermediate Stops:
9. Departure Time: Proposed 09 10 Actual
10. Estimated Elapsed Time*: Hours 1 Minutes 55
11. Alternate Airport:
12. Fuel on Board: Hours 4 Minutes 15
13. Radio Equipment (Circle applicable items): Transmitting: HF (CW) UHF None; Receiving: (A) (CW) UHF None
14. Pilot or Flight Commander's Name: John J. Doe
15. Remarks: 3 Passengers
16. Pilot or Flight Commander's Address: 1110 North Main St. Liptown, Ill.
17. Color of Aircraft: Red & White

*If IFR flight give expected time until arrival over point of final intended landing.
If VFR or DVFR flight give expected time until arrival at destination.

SEE REVERSE SIDE

CLOSE FLIGHT PLAN UPON ARRIVAL

Form FAA 1198 7-58

USE A FLIGHT PLAN. —— CLOSE YOUR FLIGHT PLAN.

When you are flying across country the FAA – through its communications system, offers the service of transmitting information concerning your flight to your point of destination and the service of its search and rescue procedure in the event you are overdue at your destination. You may take advantage of this service by filing a flight plan with the nearest FAA Communications station. You may file this flight plan either in person, by phone, or by radio. This service can prove of distinct advantage to you both in aiding you in the event of trouble and if necessary informing interested persons at your destination of the approximate time of your arrival.

Above is a sample of such a flight plan. If you plan to file by phone or by radio, jot down the information as indicated on the example in order to have it readily available when giving the necessary information to the FAA.

BE SURE AND CLOSE YOUR FLIGHT PLAN WHEN REACHING YOUR POINT OF DESTINATION, OTHERWISE EXPENSIVE SEARCH AND RESCUE PROCEDURES MAY BE INITIATED.

VHF RECEPTION DISTANCES

If you are using a VHF transmitter, remember that its effective range increases with your altitude. Don't attempt to contact a station unless you are within Line of Sight.

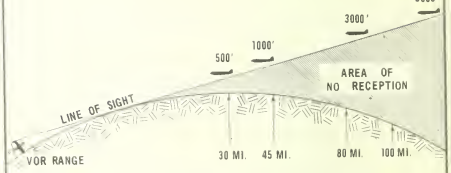

Feet above ground station based on no physical obstruction intervening.

Reception distances in statute miles and based on zero elevation of the facility.
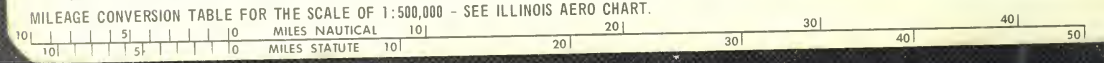
MILEAGE CONVERSION TABLE FOR THE SCALE OF 1:500,000 – SEE ILLINOIS AERO CHART.